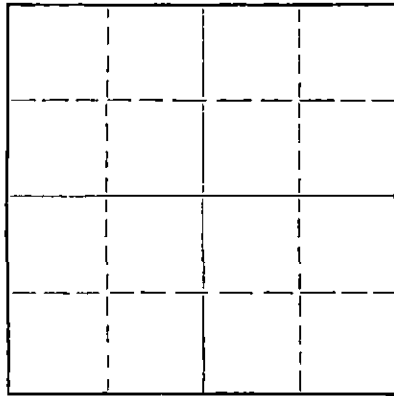


WELL PLUGGING RECORD

Give All Information Completely  
Make Required Affidavit  
Mail or Deliver Report to:  
Conservation Division  
State Corporation Commission  
211 No. Broadway  
Wichita, Kansas

NORTH



Locate well correctly on above  
Section Plat

Pawnee County, Sec. 13 Twp. 21S Rge. 18W (XX) (W)  
Location as "NE/CNW/SW" or footage from lines SW SW NW  
Lease Owner Anschutz Drilling Co., Inc.  
Lease Name Lucas Well No. 1  
Office Address 709 Union Nat'l Bank Bldg.  
Character of Well (completed as Oil, Gas or Dry Hole) Dry Hole  
Date well completed May 1 19 56  
Application for plugging filed April 30 19 56  
Application for plugging approved April 30 19 56  
Plugging commenced April 30 19 56  
Plugging completed May 1 19 56  
Reason for abandonment of well or producing formation

If a producing well is abandoned, date of last production 19  
Was permission obtained from the Conservation Division or its agents before plugging was commenced? Yes

Name of Conservation Agent who supervised plugging of this well R. M. Brundage  
Producing formation Depth to top Bottom Total Depth of Well Feet  
Show depth and thickness of all water, oil and gas formations.

OIL, GAS OR WATER RECORDS

CASING RECORD

FORMATION	CONTENT	FROM	TO	SIZE	PUT IN	PULLED OUT
				8-5/8"	241'	

Describe in detail the manner in which the well was plugged, indicating where the mud fluid was placed and the method or methods used in introducing it into the hole. If cement or other plugs were used, state the character of same and depth placed, from feet to feet for each plug set.

Filled hole with mud and three hull sacks with 3 gallon hulls in each sack to 240'. Set Halliburton plug at 240' with 25 sacks cement. Set top plug at 30 feet with 10 sacks cement.

(If additional description is necessary, use BACK of this sheet)

Name of Plugging Contractor Kan-Tex Const., Inc.  
Address Beacon Bldg., Wichita, Kansas

STATE OF Kansas COUNTY OF Sedgwick, ss.  
Wilma V. Brokes (employee of owner) or (owner or operator) of the above-described well, being first duly sworn on oath, says: That I have knowledge of the facts, statements, and matters herein contained and the log of the above-described well as filed and that the same are true and correct. So help me God.

(Signature) Wilma V. Brokes  
709 Union Nat'l Bank Bldg.  
(Address)

SUBSCRIBED AND SWORN TO before me this 2nd day of May, 19 56

My commission expires April 27, 1959

RECEIVED  
STATE CORPORATION COMMISSION

MAY 5 X 1956

CONSERVATION DIVISION  
Wichita, Kansas

PLUGGING  
FILE SEC 13 T 21 R 18W  
BOOK PAGE 58 LINE 40

D R I L L E R S' L O G

No. 1 Lucas  
 SW SW NW Section 13-21S-18W  
 Pawnee County, Kansas

FROM	TO	
0	241	Shale and shells
241	525	Shale
525	675	Sand
675	920	Shale Red Bed and sand
920	1090	Shale Red Bed
1090	1125	Shale and Anhy.
1125	1215	Shale, Anhy, and shells
1215	1625	Shale
1625	1885	Shale and salt
1885	2020	Shale, lime, and shells
2020	2575	Lime and shale
2575	2697	Shale, lime, and shells
2697	2808	Lime and shells
2808	2970	Shale
2970	3073	Shale and lime
3073	3174	Lime and shale
3174	3280	Shale and shells
3280	3422	Lime and shale
3422	3924	Lime
3924	3960	Lime and Conglomerate
3960	4086	Lime
	4086	Rotary Total Depth D & A

COMMENCED: 4-16-56

COMPLETED: 5-1-56

CASING RECORD:

Set 8 5/8" surface casing  
 at 241' with 200 sacks.  
 cement, 2% Calcium Chloride.

STATE OF KANSAS )  
 ) S S  
 COUNTY OF SEDGWICK )

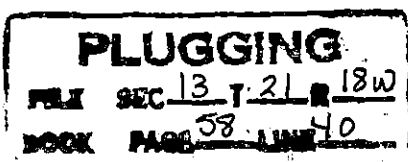

I hereby affirm that the above and foregoing is a true and correct copy of the formations encountered on the No. 1 Lucas, SW SW NW Section 13-21S-18W, Pawnee County, Kansas, as reflected by the daily drilling reports.

KAN-TEX CONST., INC.

By: Harvey E. Nightingale  
 Harvey E. Nightingale

Subscribed and sworn to before me this 2 day of May, 1956

My Commission Expires: 6-9-56



STATE OF KANSAS  
 COMMISSION DIVISION