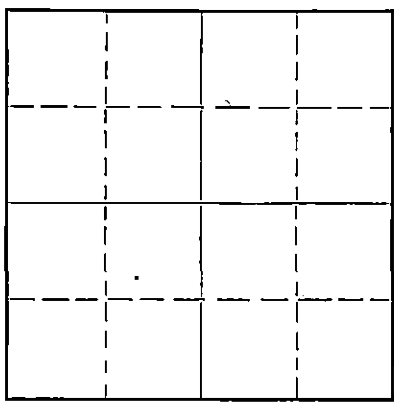


WELL PLUGGING RECORD

Give All Information Completely
Make Required Affidavit
Mail or Deliver Report to:
Conservation Division
State Corporation Commission
800 Bittling Building
Wichita, Kansas

Pawnee County. Sec. 11 Twp. 21 Rge. 17 (E) W. (W)
Location as "NE/CNW $\frac{1}{4}$ SW $\frac{1}{4}$ " or footage from lines SE SE SE
Lease Owner Stag Drilling Inc. Et Al.
Lease Name Yeager Well No. 1
Office Address Chase, Kansas.
Character of Well (completed as Oil, Gas or Dry Hole) Dry Hole
Date well completed 8-26 1950
Application for plugging filed 8-26 1950
Application for plugging approved 8-26 1950
Plugging commenced 8-26 1950
Plugging completed 8-26 1950
Reason for abandonment of well or producing formation Dry Hole
If a producing well is abandoned, date of last production 19
Was permission obtained from the Conservation Division or its agents before plugging was commenced? Yes



Locate well correctly on above Section Plat

Name of Conservation Agent who supervised plugging of this well C.D. Slough, Great Bend, Kansas.
Producing formation 3890 Depth to top 3890 Bottom 3890 Total Depth of Well 3890 Feet
Show depth and thickness of all water, oil and gas formations.

OIL, GAS OR WATER RECORDS

CASING RECORD

Formation	Content	From	To	Size	Put In	Pulled Out
		0	1026	8 5/8"		

Describe in detail the manner in which the well was plugged, indicating where the mud fluid was placed and the method or methods used in introducing it into the hole. If cement or other plugs were used, state the character of same and depth placed, from 250' feet to 30' feet for each plug set.

Used Halliburton plugs. Pushed plug to depth of 250' cemented with 15 sacks cement through drill pipe. Cemented one plug to 30' with 10-sacks cement.

(If additional description is necessary, use BACK of this sheet)

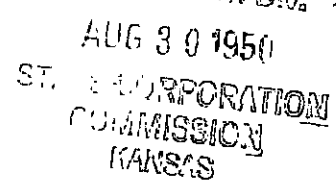
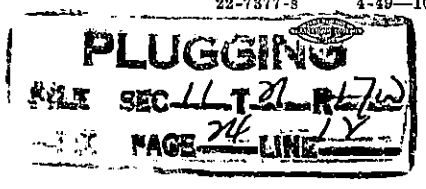
Correspondence regarding this well should be addressed to Stag Drilling Inc.,
Address Box 169, Chase, Kansas.

STATE OF Kansas, COUNTY OF Rice, ss.
Stag Drilling Inc., (employee of owner) or (owner or operator) of the above-described well,
being first duly sworn on oath, says: That I have knowledge of the facts, statements, and matters herein contained and the log of the above-described well as filed and that the same are true and correct. So help me God.

(Signature) [Signature] Pres.
Chase, Kas
(Address)

SUBSCRIBED AND SWORN TO before me this 30 day of Aug 1950
[Signature] Notary Public.

My commission expires 3/1/51



CONTRACTOR'S WELL LOG

OPERATOR Stag Drilling Inc., et Al FARM NAME Yeager #1
 LOCATION SE of SE of SE of Section 11 21S 17W
 POOL NAME _____ COUNTY Pawnee STATE Kansas
 COMMENCEMENT DATE 8/10/50 COMPLETION DATE 8/26/50

LOG OF WELL

* All Measurements from top of rotary bushing

FROM	TO	FORMATION	DEVIATION FROM VERTICAL	REMARKS
0	100	Clay-sand		
100	135	Red Bed		
135	350	Shale-Shells	1/2° - 231'	
350	410	Sand-Shale		
410	630	Sand	0° - 533'	
630	1018	Red Bed		
1018	1051	Anhydrite	1/2° - 1052'	
1051	1505	Shale-shells	1/2° - 1508'	
1505	1650	Salt		
1650	1765	Shale-Shells		
1765	1930	Broken lime		
1930	2260	Lime	1° - 2056'	
2260	2310	Lime shale		
2310	2345	Shale-Shells		
2345	2545	Lime Shale	1/4° 2508'	
2545	2858	Shale-Shells		
2858	3070	Lime Shale		
3070	3409	Lime	1/2° 3114'	
3409	3414	Heebner Shale		
3414	3802	Lime		
3802	3813	Lime-Chert		
3813	3840	Congl-Chert		
3840	3890	Arb.		
			Total Depth	DRY HOLE

Set 1026' (37 jts.) 8 5/8" casing
 Plug at 3890' Total Depth

STATE OF KANSAS)
) SS
 County of Rice)

The Undersigned certifies that to the best of his knowledge and belief the above facts are true and correct.

STAG DRILLING INC.

by *L. S. Durrell*
 President

Subscribed and sworn to before me this 29th day of August, 1950

My Commission Expires *2/1/51*

Orlando Miller
 Notary Public

PLUGGING
 FILE SEC-11-T-21-R-70
 BOOK PAGE 24 LINE 12

RECEIVED
 Conservation Div.
 AUG 30 1950
 STATE CORPORATION
 COMMISSION
 KANSAS