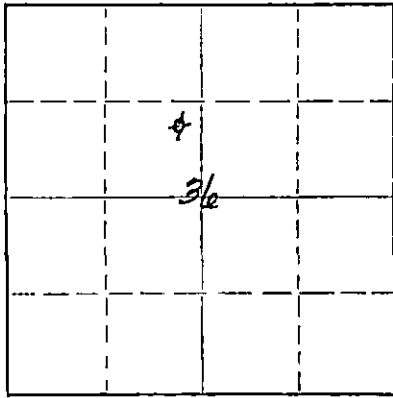


STATE OF KANSAS
STATE CORPORATION COMMISSION

Give All Information Completely
Make Required Affidavit
Mail or Deliver Report to:
Conservation Division
State Corporation Commission
211 No. Broadway
Wichita, Kansas

WELL PLUGGING RECORD

NORTH



Locate well correctly on above
Section Plat

Pawnee County, Sec. 36 Twp. 21 Rge. xx 15 (W)
Location as "NE/CNW/SW" or footage from lines NE SE NW
Lease Owner Thos. H. Allan, et al
Lease Name Yeager Well No. 1 X
Office Address 925 Union Center, Wichita 2, Kansas
Character of Well (completed as Oil, Gas or Dry Hole) Dry Hole
Date well completed February 4 19 59
Application for plugging filed " 19 59
Application for plugging approved " 19 59
Plugging commenced " 19 59
Plugging completed " 19 59
Reason for abandonment of well or producing formation Dry Hole

If a producing well is abandoned, date of last production _____ 19____
Was permission obtained from the Conservation Division or its agents before plugging was commenced? Yes

Name of Conservation Agent who supervised plugging of this well _____
Producing formation Lansing Depth to top 3456 Bottom _____ Total Depth of Well 3625 Feet
Show depth and thickness of all water, oil and gas formations.


OIL, GAS OR WATER RECORDS

CASING RECORD

FORMATION	CONTENT	FROM	TO	SIZE	PUT IN	PULLED OUT
				8 5/8"	273'	None

Describe in detail the manner in which the well was plugged, indicating where the mud fluid was placed and the method or methods used in introducing it into the hole. If cement or other plugs were used, state the character of same and depth placed, from _____ feet to _____ feet for each plug set.

3625 - 250 Heavy Mud
250 - 200 Bridge of Hulls, Rock, Halliburton Plug, and 20 sacks of cement
200 - 35 Heavy Mud
35 - Surface Halliburton Plug and 10 sacks of cement



(If additional description is necessary, use BACK of this sheet)

Name of Plugging Contractor Thos. H. Allan
Address 925 Union Center, Wichita 2, Kansas


STATE OF Kansas, COUNTY OF Sedgwick, ss.
Thos. H. Allan (owner or operator) of the above-described well, being first duly sworn on oath, says: That I have knowledge of the facts, statements, and matters herein contained and the log of the above-described well as filed and that the same are true and correct. So help me God.

(Signature) Thos. H. Allan
925 Union Center, Wichita 2, Kansas
(Address)

SUBSCRIBED AND SWORN TO before me this 6th day of February, 19 59

Opie M. Stewart
Notary Public.

My commission expires June 14, 1962



ALLAN et al #IXYEAGER
NE SE NW 36-21-15W
Pawnee County, Kansas
COMM: 1/25/59 COMPL: 2/4/59
CONTRACTOR: Tom Allan
Elev: 1961 RB

I.P. D & A

All Depths From Rotary Bushings

- 0 - 40 Sandy Soil
- 65 Yellow Shale
- 145 Coarse Gravel
- 310 Shale
- 910 Red Bed
- 936 Anhydrite
- 1205 Red Bed
- 1360 Shale
- 1710 Shale & Salt
- 1880 Shale & Anhydrite
- 2010 Shale & Shells
- 2030 Sand
- 2150 Lime & Shale
- 2210 Red & Gray Shale
- 2690 Lime & Shale
- 2760 Shale
- 2790 Lime
- 2820 Shale
- 2940 Lime
- 2970 Shale
- 3339 Lime with Shale Breaks
- 3343 Heebner Shale
- 3365 Lime & Shale
- 3445 Douglas Shale
- 3450 Brown Lime
- 3456 Shale
- 3579 Lansing Lime with Shale Breaks
- 3584 Oolitic Porous Lime, No oil show
- 3617 Lime
- 3622 Oolitic Porous Lime, No oil show
- 3625 Lime RTD

FORMATION TOPS

- 910-936 (-1051) ANHYDRITE
- 3339 (-1378) HEEBNER
- 3445 (-1484) BROWN LIME
- 3456 (-1495) LANSING

I certify that this is a true and correct copy of the well log.

Tom Allan

Subscribed and sworn to before me this 4th day of February, 1959.

Osie M. Stewart

RECEIVED
STATE CORPORATION COMMISSION
FEB 7 1959
CONSERVATION DIVISION
Wichita, Kansas

PLUGGING
FILE SEC 36 T 21 R 150
BOOK PAGE 19 LINE 21