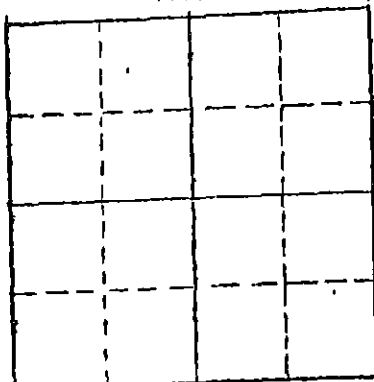


STATE OF KANSAS  
STATE CORPORATION COMMISSION

WELL PLUGGING RECORD

File All Information Completely  
Make Required Study of  
Actual Well Report to  
Conservation Division  
State Corporation Commission  
P. O. Box 17027  
Wichita, Kansas 67217

Stafford County, Sec. 29 Twp. 21 Rge. 12 (E) (W)  
Location as "NE/CNW/SE/SW" or footage from lines C S/2 NE SW  
Lease Owner Southern States Oil Co.  
Lease Name Tipperman A#3 Well No.  
Office Address Great Bend, Kansas 67530  
Character of Well (completed as Oil, Gas or Dry Hole)  
Date well completed  
Application for plugging filed  
Application for plugging approved  
Plugging commenced 6/19/74  
Plugging completed 6/21/74  
Reason for abandonment of well or producing formation depleted.



Locate well correctly on above  
Section Plot

If a producing well is abandoned, date of last production  
Was permission obtained from the Conservation Division or its agents before plugging was com-  
menced? yes  
Name of Conservation Agent who supervised plugging of this well Biberstein  
Producing formation Depth to top Bottom Total Depth of Well 3592 Feet  
Show depth and thickness of all water, oil and gas formations.

OIL, GAS OR WATER RECORDS


CASING RECORD

FORMATION	CONTENT	FROM	TO	SIZE	PUT IN	PULLED OUT
				8-5/8	300	none
				5 1/2"	3585	312'
				4 1/2"		423'

Describe in detail the manner in which the well was plugged, indicating where the mud fluid was placed and the method or methods used  
in introducing it into the hole. If cement or other plugs were used, state the character of same and depth placed, from feet to  
feet for each plug set.

Checked hole to 1746', cut 5" loose from 4". Sanded back  
to 1730' and ran 5 sacks cement. Loaded hole. Shot 4" at  
625', 427', 425', pulled 14 joints. Shot 5 1/2" at 403',  
372', 344', 312', pulled 11 joints. Bailed hole to 240',  
10' rock bridge and ran 30 sacks cement. Mudded hole to  
30' and ran 10 sacks cement.

PLUGGING COMPLETE.



(If additional description is necessary, use BACK of this sheet)  
Name of Plugging Contractor KNIGHT CASING PULLING CO., INC.  
Address CHASE, KANSAS

STATE OF KANSAS, COUNTY OF RICE ss.  
NOEL J. KNIGHT (employee of owner) or (owner or operator) of the above-described  
well, being first duly sworn on oath, says: That I have knowledge of the facts, statements, and matters herein contained and the log of the  
above-described well as filed and that the same are true and correct. So help me God.

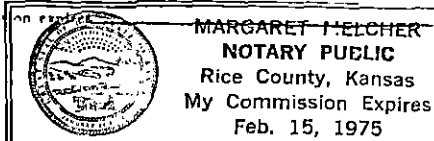
(Signature)

CHASE, KANSAS

(Address) 74

SUBSCRIBED AND SWORN to before me this 24th day of June 1974

Margaret Melcher  
Notary Public.



15.185.12586.0000

No. Teiporman SW<sup>1/4</sup> - C 3/2 NE SW Sec. 20-21g-12W Stafford Co Kansas  
 Company - Virginia Drilling Co Inc.  
 Commenced - May 14, 1944  
 Completed - July 19, 1944  
 potential - 2082  
 Elevation 1882  
 T. D. 3591

FORMATION	DEPTH
Surface sand & shale	0- 150
Shale-lime shells	150- 218
Hard lime "bedrock"	218-255
Redrock	255- 300
Run 300' 8 5/8"	
Redrock-shale	300- 550
Redbed-	550- 665
Anhydrite	665- 695
Redbed - shells	695- 910
Lime	910- 970
Shale	970-1021
Shale-shells	1021-1185
Salt	1185-1250
Salt-shells	1250-1410
Shale-shells	1410-1500
Lime	1500-1585
Shale-shells	1585-1644
Shale- broken lime	1644-1805
Shale	1805-1880
Broken lime	1880-1888
sandy lime	1888-1915
broken lime	1915-2030
Lime	2030-2095
Lime-shale	2095-2365
broken lime	2365-2430
Shale-lime-shells	2430-2520
shale-shells	2520-2602
Lime & shale	2602-2750
Lime	2750-2800
shale-lime	2800-3015
Lime	3015-3350

Top Brown lime-3232  
 Top K. Co - 3274  
 Cir. 1 1/2 hrs.  
 Corrected hole from  
 3350 to 3344

Soft lime	3344-3348
Hard lime	3348-3375
lime	3375-3505
Top Viola - 3495	
Viola	3505-3530
Shale	3530-3550
Top Simpson 3531	
lime	3550-3587
Top Arbuckle - 3587	
Run and set 5 1/2" at 3585.	
Arbuckle	3587-3591

T. D. 3591

RECEIVED  
 STATE CORPORATION COMMISSION  
 JAN 25 1974  
 CONSERVATION DIVISION  
 Wichita, Kansas