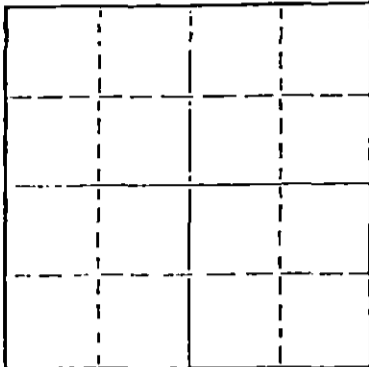


STATE OF KANSAS
STATE CORPORATION COMMISSION

Give All Information Completely
Make Required Affidavit
Mail or Deliver Report to
Conservation Division
State Corporation Commission
245 North Water
Wichita, KS 67202

FORM CP-4

WELL PLUGGING RECORD



Locate well correctly on above Section Plat

McPherson County, Sec. 11 Twp. 21S Rge. 4 ~~XXX~~ (W)
Location as "NE/CNW/SW" or footage from lines NE NW SW
Lease Owner Pickrell Drilling Co.
Lease Name Wiens "C" Well No. 1
Office Address Litwin Bldg., Suite 205, Wichita, Ks. 67202
Character of Well (completed as Oil, Gas or Dry Hole) Dry Hole
Date well completed January 22, 1977
Application for plugging filed 19
Application for plugging approved 19
Plugging commenced January 22, 1977
Plugging completed January 22, 1977
Reason for abandonment of well or producing formation
If a producing well is abandoned, date of last production 19
Was permission obtained from the Conservation Division or its agents before plugging was commenced? Yes

Name of Conservation Agent who supervised plugging of this well Hugh Scott
Producing formation _____ Depth to top _____ Bottom _____ Total Depth of Well _____ Feet
Show depth and thickness of all water, oil and gas formations.

OIL, GAS OR WATER RECORDS

CASING RECORD

| FORMATION | CONTENT | FROM | TO | SIZE | PUT IN | PULLED OUT |
|--|------------------------|------|------|---------|--------|------------|
| Shale | REF. DIVISION | 0 | 65' | 10 3/4" | 65' | None |
| Sand | STATE CORP. COMMISSION | 65' | 85' | 10 3/4" | 20' | None |
| Blue Shale | | 85' | 126' | 10 3/4" | 41' | None |
| 2-2-77 FEB 09 1977 | | | | | | |
| CONSERVATION DIVISION Wichita, Kansas | | | | | | |

Describe in detail the manner in which the well was plugged, indicating where the mud fluid was placed and the method or methods used in introducing it into the hole. If cement or other plugs were used, state the character of same and depth placed, from _____ feet to _____ feet for each plug set.

Set 1st. plug set at 550' and cemented with 38 sacks of cement. Set top plug at 40' and cemented with 15 sacks of cement. 2 Sacks in rathole. Plugging completed at 3:15 A. M., January 22, 1977. Plugging completed by State Plugger, Hugh Scott, McPherson, Kansas

(If additional description is necessary, use BACK of this sheet)
Name of Plugging Contractor Blackstone Drilling, Inc.
Address Box 1184, McPherson, Kansas 67460

STATE OF Kansas COUNTY OF Sedgwick ss.
Pickrell Drilling Company (employee of owner) or (owner or operator) of the above-described

well, being first duly sworn on oath, says: That I have knowledge of the facts, statements, and matters herein contained, and the log of the above-described well as filed and that the same are true and correct. So help me God. PICKRELL DRILLING COMPANY


(Signature) BY: *[Signature]*
Litwin Bldg., Suite 205, Wichita, Ks. 67202
(Address)

Subscribed and Sworn to before me this 28 day of January, 1977

My commission expires _____

[Signature]
Jo Ann Sarver
Notary Public.





15.113.20411.0000

Blackstone Drilling, Inc.

Box ~~232~~¹¹⁸⁴, 523 West Kansas • Phone (316) 241-1250

McPHERSON, KANSAS 67460

January 24, 1977

COMPANY: PICKRELL DRILLING COMPANY
 CONTRACTOR: BLACKSTONE DRILLING, INC.
 FARM: WIENS C#1
 LOCATION: NE NW SW, Sec. 11-21S-4W,
 McPherson County, Kansas
 COMMENCED: January 6, 1977
 COMPLETED: January 22, 1977
 ELEVATION:

| | | | |
|------|----|------|--------------|
| 0 | to | 65 | Shale |
| 65 | to | 85 | Sand |
| 85 | to | 126 | Blue Shale |
| 126 | to | 527 | Shale |
| 527 | to | 860 | Lime & Shale |
| 860 | to | 1300 | Lime |
| 1300 | to | 1805 | Shale & Lime |
| 1805 | to | 2230 | Lime |
| 2230 | to | 2400 | Lime & Shale |
| 2400 | to | 2645 | Sand & Shale |
| 2645 | to | 3105 | Lime |
| 3105 | to | 3300 | Shale |
| 3300 | to | 3530 | Mississippi |
| 3530 | to | 3610 | Lime & Shale |
| 3610 | to | 3750 | Shale |
| 3750 | to | 3820 | Shale & Lime |
| 3820 | to | 3855 | Lime |
| 3855 | to | 3890 | Simpson |
| | | 3890 | T. D. |

RECEIVED
 STATE CORPORATION COMMISSION
 FEB 09 1977
 CONSERVATION DIVISION
 Wichita, Kansas

Cut 15" hole to 126' and run 136.25' of 10 3/4" surface pipe, cemented with 150 sacks of cement at 126'. Plug down at 3:00 P. M., January 6, 1977. Drilled an 11" hole to 527'. Run 512' of 8 5/8" casing, cemented with 75 sacks of cement at 342' with basket and Baffle at 470'. Drilled a 7 7/8" hole to 3890'. Hole dry and abandoned. Set 1st. plug at 550' and cemented with 38 sacks of cement. Top plug at 40' with 15 sacks of cement. 2 sacks of cement in rathole. Plugging completed at 3:15 A. M., January 22, 1977. Plugging completed by State Plugger, Hugh Scott, McPherson, Kansas.

TOPS:


Measurements taken from K. B.

CERTIFICATE

I, P. E. Plouffe, President of Blackstone Drilling, Inc. do hereby certify that the above and foregoing is a true and correct copy of log on your Wiens C#1, located on the NE NW SW, Section 11-21S-4W, McPherson County, Kansas as reflected by the files of Blackstone Drilling, Inc.


 P. E. Plouffe, President

Subscribed and sworn to before me a Notary Public in and for McPherson County, Kansas this 25th day of January, 1977.


 Johnnie L. Schmidt, Notary Public

