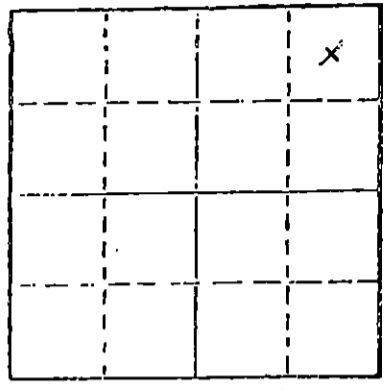


STATE OF KANSAS
STATE CORPORATION COMMISSION

WELL PLUGGING RECORD

Give All Information Completely
Make Required Affidavit
Mail or Deliver Report to
Conservation Division
State Corporation Comm.
245 North Water
Wichita, KS 67202

Kiowa County, Sec. 27 Twp. 28S Rge. 18W E/W
Location as "NE/CNW $\frac{1}{2}$ SW $\frac{1}{2}$ " or footage from lines



Locate well correctly on above
Section Plat

NE NE
Lease Owner Nielson Enterprises
Lease Name Cecil Prospect Well No.
Office Address 1675 Broadway, Suite 2770, Denver, Col.
Character of Well (Completed as Oil, Gas or Dry Hole) Dry

Date Well completed 10-19 1981
Application for plugging filed 10-18 1981
Application for plugging approved 10-18 1981
Plugging commenced 10-19 1981
Plugging completed 10-19 1981
Reason for abandonment of well or producing formation Dry

If a producing well is abandoned, date of last production 19

Was permission obtained from the Conservation Division or its agents before plugging was commenced? Yes

Name of Conservation Agent who supervised plugging of this well Maurice Leslie
Producing formation Depth to top Bottom Total Depth of Well 4960
Show depth and thickness of all water, oil and gas formations.

OIL, GAS OR WATER RECORDS				CASING RECORD		
FORMATION	CONTENT	FROM	TO	SIZE	PUT IN	PULLED OUT
		0	532	8 5/8		

Describe in detail the manner in which the well was plugged, indicating where the mud fluid was placed and the method or methods used in introducing it into the hold. If cement or other plugs were used, state the character of same and depth placed, from feet to feet for each plug set.

Plugged:
50 sacks @ 820
40 sacks @ 500
10 sacks @ 40
10 sacks in rathole; 5 sacks in mousehole
2 sacks in water well.
Completed @ 6:00 PM 10-19-81
Cemented by Halliburton 11-13-81

RECEIVED
STATE CORPORATION COMMISSION
NOV 13 1981
CONSERVATION DIVISION
Wichita, Kansas

(If additional description is necessary, use BACK of this sheet)
Name of Plugging Contractor DaMac Drilling Inc.

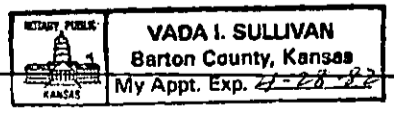
STATE OF Kansas COUNTY OF Barton
Martha J. McKown (employee of owner) or (owner operator)
of the above-described well, being first duly sworn on oath, says: That I have knowledge of the facts, statements, and matters herein contained and the log of the above-described well as filed and that the same are true and correct. So help me God.

(Signature) Martha J. McKown
Box 1164, Great Bend, Ks 67530
(Address)

SUBSCRIBED AND SWORN TO before me this 20th day of October, 1981

Vada L. Sullivan
Notary Public.

My commission expires



WELL LOG

COMPANY Nielson Enterprises

SEC. 27 T. 28S R. 18W

FARM Cecil Prospect

NO.

LOC. NE NE NE

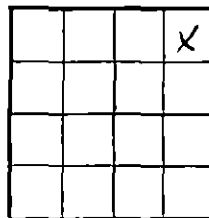
TOTAL DEPTH 4960 RTD

COUNTY Kiowa

COMM. 10-9-81

COMP. 10-19-81

CONTRACTOR DaMac Drilling Inc.



CASING 8 5/8 set @ 532

ELEVATION 2240 ERD.
2240 GL

PRODUCTION P&A

FIGURES INDICATE BOTTOM OF FORMATIONS

Surface Sand	0	570
RedBed	570	2373
RedBed, Shale	2373	2544
Lime, Shale	2544	4960

RECEIVED
STATE CORPORATION COMMISSION
NOV 13 1981
CONSERVATION DIVISION
Wichita, Kansas

State of Kansas }
County of Barton } 85

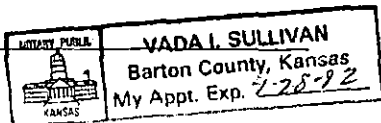
I, Martha J. McKown of DaMac Drilling Inc.

upon oath state the above and foregoing is a true and correct copy of the log of the Cecil Prospect well.

Martha J. McKown

Subscribed and sworn to before me this 19th day of October 19 81

My Commission Expires:



Vada I. Sullivan
NOTARY PUBLIC