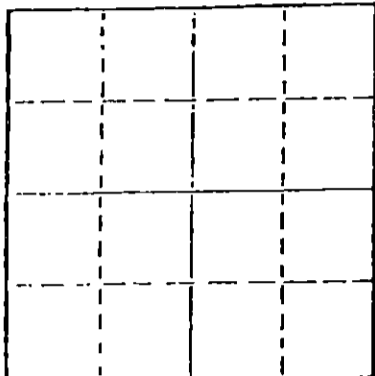


STATE OF KANSAS  
STATE CORPORATION COMMISSION

WELL PLUGGING RECORD

Give All Information Completely  
Make Required Affidavit  
Mail or Deliver Report to  
Conservation Division  
State Corporation Comm.  
245 North Water  
Wichita, KS 67202



Locate well correctly on above Section Plat

Kiowa County, Sec. 27 Twp. 28 Rge. 18W XXXX  
Location as "NE/CNW/SW" or footage from lines  
200' S of C NW NW

Lease Owner Edwards Energy Corporation  
Lease Name Witt Well No. 1  
Office Address 4925 Greenville, Suite 650, Dallas 75206  
Character of Well (Completed as Oil, Gas or Dry Hole) Dry Hole  
Date Well completed 5/19/79 19  
Application for plugging filed 5/19/79 19  
Application for plugging approved 5/19/79 19  
Plugging commenced 5/19/79 19  
Plugging completed 5/19/79 19  
Reason for abandonment of well or producing formation

If a producing well is abandoned, date of last production 19

Was permission obtained from the Conservation Division or its agents before plugging was commenced? Yes

Name of Conservation Agent who supervised plugging of this well Wm. T. Owen  
Producing formation Depth to top Bottom Total Depth of Well TD 4887'  
Show depth and thickness of all water, oil and gas formations.

OIL, GAS OR WATER RECORDS

CASING RECORD

FORMATION	CONTENT	FROM	TO	SIZE	PUT IN	PULLED OUT
	Surface	0	449	8-5/8	yes	no

Describe in detail the manner in which the well was plugged, indicating where the mud fluid was placed and the method or methods used in introducing it into the hold. If cement or other plugs were used, state the character of same and depth placed, from feet to feet for each plug set.

Bottom plug at 420' with 40 sacks 50/50 Poz 2% gel  
Second plug and bridge at 40' with 12 sacks 50/50 Poz 2% gel  
3 sacks in rathole  
Job complete at 4:30 p.m. 5/19/79

RECEIVED  
STATE CORPORATION COMMISSION

(If additional description is necessary, use BACK of this sheet)

Name of Plugging Contractor Slawson Drilling Company, Inc. JUN 1 1979 6-1-79  
CONSERVATION DIVISION  
Wichita, Kansas

STATE OF Kansas COUNTY OF Sedgwick, ss.  
James C. Remsberg (employee of owner) or (owner or operator)  
of the above-described well, being first duly sworn on oath, says: That I have knowledge of the facts, statements, and matters herein contained and the log of the above-described well as filed and that the same are true and correct. So help me God.

(Signature) James C. Remsberg  
James C. Remsberg  
200 Douglas Building, Wichita, Kansas 67202  
(Address)

SUBSCRIBED AND SWORN TO before me this 30 day of May, 19 79

Mary Lou Taylor  
Mary Lou Taylor Notary Public.

My commission expires January 17, 1981



DRILLERS LOG

OPERATOR: Edwards Energy Corporation  
4925 Greenville, Suite 650  
Dallas, Texas 75206

LEASE: Witt No. 1  
200' S of C NW NW  
Sec. 27-28S-18W  
Kiowa County, Kansas

CONTRACTOR: Slawson Drilling Company, Inc.  
200 Douglas Building  
Wichita, Kansas 67202

COMMENCED: 5/7/79

COMPLETED: 5/19/79

RTD: 4887'

SURFACE CASING: 8-5/8" set at 449 with 300 sx cement

0' to 50' Surface Clay  
50' to 137' Sand & gravel  
137' to 295' Shale & Shells  
295' to 455' (12 $\frac{1}{4}$ " Surface Hole)  
455' to 2120' Shale & Shells  
2120' to 3000' Shale  
3000' to 3250' Shale & Lime  
3250' to 3496' Shale  
3496' to 3555' Shale & Lime  
3555' to 3630' Lime & Shale  
3630' to 3970' Shale & Lime  
3970' to 4100' Lime & Shale  
4100' to 4280' Shale & Lime  
4280' to 4283' Lime & Shale  
4283' to 4470' Shale & Lime  
4470' to 4565' Lime  
4565' to 4865' Shale & Lime  
4865' to 4887' Lime  
RTD 4887'

RECEIVED  
STATE CORPORATION COMMISSION


JUN - 1 1979

CONSERVATION DIVISION  
Wichita, Kansas


STATE OF KANSAS

COUNTY OF SEDGWICK

I, James C. Remsberg, of the Slawson Drilling Company, Inc. hereby state the above is an accurate copy of the Witt #1 log for Edwards Energy Corporation.

  
James C. Remsberg

Subscribed and sworn to me this  
30th day of May, 1979

  
Mary Lou Taylor, Notary

My commission expires January 17, 1981

