

STATE OF KANSAS
STATE CORPORATION COMMISSION

WELL PLUGGING RECORD

Give All Information Completely
Make Required Affidavit
Mail or Deliver Report to
Conservation Division
State Corporation Comm.
245 North Water
Wichita, KS 67202

KIOWA County, Sec. 36 Twp. 30S Rge. 17 ~~XYW~~
Location as "NE/CNW $\frac{1}{4}$ SW $\frac{1}{4}$ " or footage from lines
1250'FNL & 1250'FEL

Lease Owner Texas Oil & Gas Corp.
Lease Name GRB "A" Well No. 2

Office Address 200 W. Douglas, Suite #300, Wichita, KS.67202

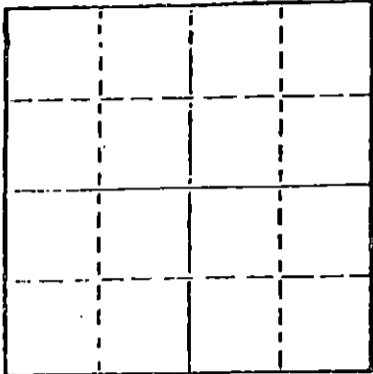
Character of Well (Completed as Oil, Gas or Dry Hole) _____
Dry Hole

Date Well completed 4-11-78 19
Application for plugging filed 4-11-78 19
Application for plugging approved 4-11-78 19
Plugging commenced 4-11-78 19
Plugging completed 4-11-78 19
Reason for abandonment of well or producing formation _____

If a producing well is abandoned, date of last production _____ 19

Was permission obtained from the Conservation Division or its agents before plugging was commenced? Yes

Name of Conservation Agent who supervised plugging of this well William Owen
Producing formation _____ Depth to top _____ Bottom _____ Total Depth of Well 4976
Show depth and thickness of all water, oil and gas formations.



Locate well correctly on above Section Plat

OIL, GAS OR WATER RECORDS

CASING RECORD

FORMATION	CONTENT	FROM	TO	SIZE	PUT IN	PULLED OUT
		0	50.6	8 5/8"	11 jts.	

Describe in detail the manner in which the well was plugged, indicating where the mud fluid was placed and the method or methods used in introducing it into the hold. If cement or other plugs were used, state the character of same and depth placed, from _____ feet to _____ feet for each plug-set.

Heavy mud from TD to 540' 55 sack cement plug, mud to 40'
1/2 sack hulls, plug bridged, 12 sacks to base of cellar,
3 sacks rat hole. By Service Co.

RECEIVED
STATE CORPORATION COMMISSION

APR 17 1978

(If additional description is necessary, use BACK)
Name of Plugging Contractor Xplor Drilling Co. CONSERVATION DIVISION
Wichita, Kansas


STATE OF KANSAS COUNTY OF SEDGWICK, ss.
Kirby C. Evers (employee of owner) or ~~KIRBY C. EVERS~~
of the above-described well, being first duly sworn on oath, says: That I have knowledge of the facts, statements, and matters herein contained and the log of the above-described well as filed and that the same are true and correct. So help me God.

(Signature) Kirby C. Evers
453 S. Webb Rd. Wichita, KS. 67207
(Address)

SUBSCRIBED AND SWORN TO before me this 13th. day of April, 19 78

Virginia Lee Smith Notary Public.

My commission expires August 25, 1980



WELL LOG

GRB "A" #2
 1250' FNL & 1250' FEL
 Section 36-30S-17W
 Kiowa County, Kansas

OPERATOR: TEXAS OIL & GAS CORP. COMMENCED: 4-1-78
 CONTRACTOR: XPLOR DRILLING CO. COMPLETED: 4-11-78

CASING RECORD: Ran 11 jts. 8 5/8" new, 24#, set @506', 12 1/4" hole. Cement with 500 sacks cement. 350 sacks Light Weight, 150 sacks Common, 2% gel. 3% cal.chloride. By Service Co.

<u>FORMATION</u>	<u>FROM</u>	<u>TO</u>	<u>ELEVATION</u>
Sand	0	520	2049 Gr.
Red Bed	520	2273	2054 D.F.
Lime & Shale	2273	4976	2057 K.B.
R.T.D.	4976		

STATE OF KANSAS)
) SS:
 COUNTY OF SEDGIWCK)

I certify that this is a true and correct copy of the Driller's Log of the well drilled 1250' FNL & 1250' FEL of Section 36-30S-17W, Kiowa County, Kansas, to the best of my knowledge and belief.


XPLOR DRILLING CO.

Kirby C. Evers
 Kirby C. Evers, Vice President

Subscribed and sworn to before me this 13th. day of April, 1978.

MY COMMISSION EXPIRES:
 August 25, 1980

Virginia Lee Smith
 Notary Public, Virginia Lee Smith



RECEIVED
 STATE CORPORATION COMMISSION

APR 17 1978

CONSERVATION DIVISION
 Wichita, Kansas