

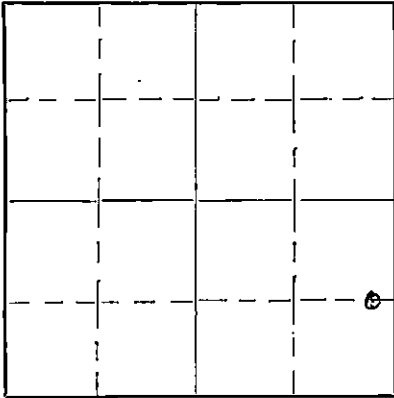
STATE OF KANSAS
STATE CORPORATION COMMISSION

WELL PLUGGING RECORD
OR
FORMATION PLUGGING RECORD

Give All Information Completely
Make Required Affidavit
Mail or Deliver Report to:
Conservation Division
State Corporation Commission
800 Bitting Building
Wichita, Kansas

Strike out upper line
when reporting plug-
ging off formations.

NORTH



Locate well correctly on above
Section Plat

Stafford County. Sec. 36 Twp. 21S Rge. (E) 12 (W)
Location as "NE 1/4 NW 1/4 SW 1/4" or footage from lines C EL SE 1/2
Lease Owner J. E. Trigg et al
Lease Name Teichmann Well No. 2
Office Address 1109 1st Nat Bldg., Oklahoma City, Okla.
Character of Well (completed as Oil, Gas or Dry Hole) dry hole.
Date, well completed 1-24-40 193.
Application for plugging filed 1-24-40 193.
Application for plugging approved 1-24-40 193.
Plugging Commenced 1-24-40 193.
Plugging Completed 1-24-40 193.
Reason for abandonment of well or producing formation dry hole.
If a producing well is abandoned, date of last production none 193.
Was permission obtained from the Conservation Division or its agents before plugging was commenced? yes

Name of Conservation Agent who supervised plugging of this well C. T. Alexander.
Producing formation none Depth to top ----- Bottom ----- Total Depth of Well 3597 Feet
Show depth and thickness of all water, oil and gas formations.



OIL, GAS OR WATER RECORDS

CASING RECORD

Formation	Content	From	To	Size	Put In	Pulled Out
<u>Sand</u>	<u>water</u>	<u>60</u>	<u>75</u>	<u>10 3/4</u>	<u>186</u>	<u>none</u>

Describe in detail the manner in which the well was plugged, indicating where the mud fluid was placed and the method or methods used in introducing it into the hole. If cement or other plugs were used, state the character of same and depth placed, from ----- feet to ----- feet for each plug set.

While breaking down drill pipe filled hole every 800 feet with heavy mud from 3597 feet to 186 feet, then bridged hole at 186 feet and pumped in 10 sacks cement on top of plug, filled with mud to 6 feet below bottom of cellar and bridged again and put cement on top of plug to bottom of cellar using 4 sacks of cement.



(If additional description is necessary, use BACK of this sheet)

Correspondence regarding this well should be addressed to J. E. Trigg.
Address 1109 1st National Bldg., Oklahoma City, Okla.

STATE OF Oklahoma, COUNTY OF Oklahoma, ss.
J. E. Trigg (employee of owner) or (owner or operator) of the above-described well, being first duly sworn on oath, says: That I have knowledge of the facts, statements, and matters herein contained and the log of the above-described well as filed and that the same are true and correct. So help me God.

(Signature) [Signature]
1109 1st Nat Bldg, Okla City, Okla.
(Address)

SUBSCRIBED AND SWORN to before me this 29th day of January, 1940

My commission expires April 22, 1941

[Signature]
Notary Public.

WELL LOG

J. E. TRIGG ET AL

OKLAHOMA CITY, OKLAHOMA.

TEICHMANN #2: C EL SE¹/₄ Section 36, Twp 21S, Range 12W,
Stafford County, Kansas.

Elevation: 1822 feet.
Started: January 2, 1940
Completed: January 24, 1940

Surface.	0- 186	Lime.	3239-3505
Shale and shells.	186- 591	Shale.	3505-3507
Lime.	591- 612	Lime.	3507-3575
Red beds.	612- 804	Viola chert.	3575-3597
Shale.	804-1184		
Salt.	1184-1285		
Shale and shells.	1285-1530	Set 186 feet of second hand 10 3/4"	
Lime.	1530-1697	40# surface pipe and cemented with	
Shale and shells.	1697-1750	125 sacks of cement.	
Lime.	1750-1778		
Shale and shells.	1778-1854		
Lime.	1854-1860		
Shale and shells.	1860-2192		
Lime.	2192-2282		
Shale.	2282-2555		
Lime.	2555-2578		
Shale.	2578-2716		
Lime.	2716-2731		
Shale and shells.	2731-2753		
Lime.	2753-2768		
Shale.	2768-2804		
Lime.	2804-2870		
Shale and shells.	2870-2952		
Lime.	2952-3030		
Shale.	3030-3034		
Lime.	3034-3076		
Shale and shells.	3076-3239		

I, J. E. Trigg, of Oklahoma City, Oklahoma, do hereby certify that the above and foregoing is a true and correct copy of the well log of the Teichmann #2 well as reflected by my records.

J. E. Trigg

Subscribed and sworn to before me this 29th day of January 1940.

A. B. Kirkham
Notary Public

INDEXING
FILE NO. 36-21R-12W
BOOK PAGE 90 LINE 45

My Commission expires April 22, 1941.

NOTARY PUBLIC
STATE OF OKLAHOMA
JAN 30 1940
STATE DEPT. COMM.
CO. SERV. DIV.