

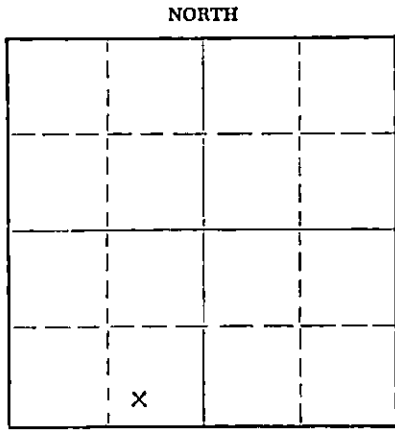
STATE OF KANSAS
STATE CORPORATION COMMISSION

Give All Information Completely
Make Required Affidavit
Mail or Deliver Report to:
Conservation Division
State Corporation Commission
212 No. Market
Wichita, Kansas

WELL PLUGGING RECORD

Stafford County, Sec. 36 Twp. 21 Rge. 12 (E) (W)

Location as "NE/CNW/SW" or footage from lines SW SE SW SE
Lease Owner H.C. Bennett
Lease Name Mellies B Well No. 1
Office Address 1212 Union Natl Bldg. Wichita, Kansas
Character of Well (completed as Oil, Gas or Dry Hole) oil well
Date well completed 12-14-48 19
Application for plugging filed 3-19-68 19
Application for plugging approved 3-20-68 19
Plugging commenced 4-8-68 19
Plugging completed 4-11-68 19
Reason for abandonment of well or producing formation depleted



Locate well correctly on above
Section Plat

If a producing well is abandoned, date of last production 19
Was permission obtained from the Conservation Division or its agents before plugging was com-
menced? yes

Name of Conservation Agent who supervised plugging of this well Herman Justice
Producing formation _____ Depth to top _____ Bottom _____ Total Depth of Well 3500 Feet
Show depth and thickness of all water, oil and gas formations.

OIL, GAS OR WATER RECORDS

CASING RECORD

FORMATION	CONTENT	FROM	TO	SIZE	PUT IN	PULLED OUT
				8 5/8	249'	none
				5 1/2	3500'	2560'

Describe in detail the manner in which the well was plugged, indicating where the mud fluid was placed and the method or methods used in introducing it into the hole. If cement or other plugs were used, state the character of same and depth placed, from _____ feet to _____ feet for each plug set.

Fill hole from 3500' to 3360' and dump 5 sacks of cement

Set 10' rock bridge from 250' to 240' and dump 25 sacks of cement

Mud hole to 40', rock to 30' and dump 10 sacks of cement to surface

RECEIVED
STATE CORPORATION COMMISSION
APR 29 1968
CONSERVATION DIVISION
Wichita, Kansas

(If additional description is necessary, use BACK of this sheet)


Name of Plugging Contractor Flint Engineering and Const. Co.
Address 2375 W. Central El Dorado, Kansas

STATE OF Kansas, COUNTY OF Butler, ss.

_____(employee of owner) or (owner or operator) of the above-described well, being first duly sworn on oath, says: That I have knowledge of the facts, statements, and matters herein contained and the log of the above-described well as filed and that the same are true and correct. So help me God.

(Signature) [Signature]

Subscribed and sworn to before me this 25 day of April, 19 68



Sept. 19, 1971

[Signature]
Notary Public.

COPY


WELL LOG BUREAU KANSAS GEOLOGICAL SOCIETY
412 Union National Bldg. Wichita, Kansas

Company - PETROLEUM, INC. J.D. FERRELL OIL CO.
Farm - Mellies "B" No. 1

SEC. 36 T. 21 R. 12W.
SW SE SE

Total Depth. 3559'
Comm. 11-30-46 Comp. 12-14-48
Shot or Treated.
Contractor. Ferrell Drilling Co., Inc.
Issued. 3-12-49

County. Stafford
KANSAS



CASING:
8 5/8" 249' cem. w/175 sx circ.

Elevation. _____

Production. Est. 100 bbl

Figures Indicate Bottom of Formations.

cellar	5
sand, shells	60
shale, shells	130
redbed	585
anhydrite	600
shale, shells	1120
salt, shale	1170
shale sdy, shells	1315
shale, shells	1480
lime brkn	1540
lime, shale	1695
lime	1790
sand, lime	1820
lime, shale	1940
lime	2160
shale, lime	2195
lime	2335
shale, shells	2520
shale, lime	2660
shale, shells	2765
lime	3320
lime, chert	3343
lime	3465
lime, chert	3507
lime	3539
lime, shale	3559
Total depth	

<u>Tops</u>	
Heebner	3068
Br. Lime	3188
Lime Kansas City	3207
Viola	3483
Simpson Shale	3503
Simpson Sand	3553
Arbuckle	3555

Rotary O-3359
Cable 3359-3361 CWS

Production: Arbuckle CWS

BAKER PLUG SET @ 3500
TOP PERF. @ 3368

TUBING SET ON BAKER MODEL A HOOKWALL PACKER .TO RELEASE SET DOWN & TURN

RECEIVED
STATE CORPORATION COMMISSION
MAR 20 1968
CONSERVATION DIVISION
Wichita, Kansas