

STATE OF KANSAS  
STATE CORPORATION COMMISSION

Form CP-4

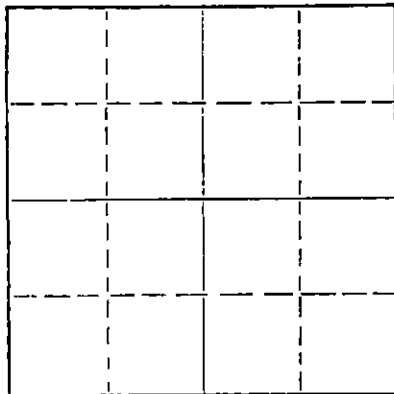
Give All Information Completely  
Make Required Affidavit  
Mail or Deliver Report to:  
Conservation Division  
State Corporation Commission  
212 No. Market  
Wichita, Kansas 67202

WELL PLUGGING RECORD

Kiowa County, Sec. 31 Twp. 28S Rge. (E) 17W(W)

Location as "NE/CNW%SW%" or footage from lines C SW SW  
Lease Owner Varn Petroleum Co.  
Lease Name Wirth Well No. 1  
Office Address 502 Century Plaza, Wichita, Kansas  
Character of Well (completed as Oil, Gas or Dry Hole) Dry Hole  
Date well completed October 23, 19 72  
Application for plugging filed 19  
Application for plugging approved 19  
Plugging commenced October 23, 19 72  
Plugging completed October 23, 19 72  
Reason for abandonment of well or producing formation Dry Hole

NORTH



Locate well correctly on above Section Plat

If a producing well is abandoned, date of last production 19  
Was permission obtained from the Conservation Division or its agents before plugging was commenced? Yes (G. Russell Biberstein of Attica)

Name of Conservation Agent who supervised plugging of this well  
Producing formation Depth to top Bottom Total Depth of Well 4350 Feet  
Show depth and thickness of all water, oil and gas formations.

OIL, GAS OR WATER RECORDS

CASING RECORD

FORMATION	CONTENT	FROM	TO	SIZE	PUT IN	PULLED OUT
	Surface	0	422'	8-5/8"	422'	None
	Casing					

Describe in detail the manner in which the well was plugged, indicating where the mud fluid was placed and the method or methods used in introducing it into the hole. If cement or other plugs were used, state the character of same and depth placed, from feet to feet for each plug set.

Heavy Mud from Total Depth to 360 Feet,  
50 sax Cement; Mud to 40 Feet, 1/2 sax Hulls,  
Plug Bridged and 15 sax Cement to Base of  
Cellar; 2 sax Cement in Rat Hole. Job  
Completed @ 6:30 A.M.


10-26-72  
RECEIVED  
STATE CORPORATION COMMISSION  
OCT 26 1972  
CONSERVATION DIVISION  
Wichita, Kansas

Name of Plugging Contractor Halliburton  
Address Box 693, Pratt, Kansas 67124

STATE OF KANSAS, COUNTY OF SEDGWICK, ss.  
Clarence Michael of Sage Drilling Co. (employee of owner) or (owner or operator) of the above described well, being first duly sworn on oath, says: That I have knowledge of the facts, statements, and matters herein contained and the log of the above described well as filed and that the same are true and correct. So help me God.

(Signature) Clarence Michael  
500 Bitting Bldg., Wichita, Kansas  
(Address)

SUBSCRIBED AND SWORN TO before me this 24th day of October, 19 72.  
Louise K. Whitted  
Louise K. Whitted - Notary Public.



DRILLERS LOG

WIRTH NO. 1


CASING RECORD:	OPERATOR: Varn Petroleum Co.	DESCRIPTION:
8-5/8" @ 422' w/250 sax cement	CONTRACTOR: Sage Drilling Co.	C SW SW Sec. 31-28S-17W Kiowa Co., Kansas
TOTAL DEPTH: 4350'	COMMENCED: October 14, 1972	ELEVATION: 2242KB
	COMPLETED: October 23, 1972	

<u>FORMATION</u>	<u>FROM</u>	<u>TO</u>	<u>REMARKS</u>
Surface Soil	0	40	
Sand	40	225	
Clay & Red Bed	225	990	
Shale & Shells	990	1390	
Shale	1390	2090	
Lime Streaks	2090	2275	
Lime & Shale	2275	3038	
Lime	3038	3058	
Lime & Shale	3058	4005	
Lime	4005	4168	
Lime & Shale	4168	4350	D&A

I certify that this is a true and correct copy of the above log to the best of my knowledge.

SAGE DRILLING CO., INC.

By Clarence Michael  
Clarence Michael



Subscribed and sworn to before me this 24th day of October, 1972.

Louise K. Whitted  
Louise K. Whitted, Notary Public

My commission expires:  
November 26, 1974.

RECEIVED  
STATE CORPORATION COMMISSION  
OCT 26 1972  
CONSERVATION DIVISION  
Wichita, Kansas