

STATE OF KANSAS  
STATE CORPORATION COMMISSION  
200 Colorado Derby Bldg.  
Wichita, Kansas 67202

Form CP-4  
Rev. 12-15-80

WELL PLUGGING RECORD

Give All Information Completely  
Make Required Affidavit

COUNTY Kiowa Co. SEC. 11 TWP. 30S RGE. 18 E/W W  
Location as in quarters or footage from lines:  
150' N SE NE NW


Lease Owner Reach Petroleum Corporation  
Lease Name RPC #1 Kane Well No. #1  
Office Address 3751 East Douglas, Wichita, Kansas  
Character of Well (Completed as Oil, Gas or Dry Hole): Dry Hole  
Date Well Completed June 26, 1982  
Application for plugging filed July 1, 1982  
Plugging commenced June 26, 1982  
Plugging completed June 26, 1982  
Reason for abandonment of well or producing formation

Locate Well  
correctly on above  
Section Platt.

No commercial quantity of oil or gas encountered  
Was permission obtained from the Conservation Division or it's  
Agent's before plugging was commenced? yes

Name of Conservation Agent who supervised plugging of this well Mr. Paul Luthi  
Producing formation  Depth to top  bottom  T.D. 4990'  
Show depth and thickness of all water, oil and gas formations.

OIL, GAS OR WATER RECORDS

Casing Record

Formation	Content	From	To	Size	Put in	Pulled Out

Describe in detail the manner in which the well was plugged, indicating where the mud fluid was placed and the method or methods used in introducing it into the hold. If cement or other plugs were used, state the character of same and depth placed, from  feet to  feet for each plug set.

RECEIVED  
STATE CORPORATION COMMISSION

Plugged down at 7:30 P.M. June 26th, 1982

JUL 13 1982

70 sx @ 720 '  
50 sx @ 450 '  
10 sx @ 40 '  
10 sx @ Rat Hole

CONSERVATION DIVISION  
Wichita, Kansas

(If additional description is necessary, use BACK of this sheet)

Name of Plugging Contractor Halliburton

STATE OF Kansas COUNTY OF Sedgwick, ss.  
Floyd C. Wilson (employee of owner) or (owner or operator) of the

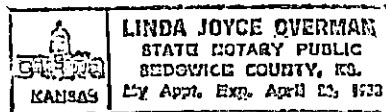
above-described well, being first duly sworn on oath, says: That I have knowledge of the facts, statements, and matters herein contained and the log of the above-described well as filed and that the same are true and correct. So help me God.

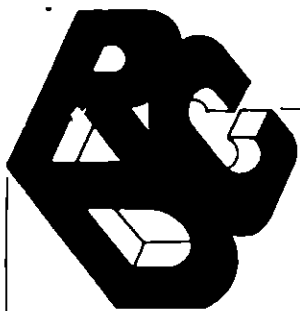
(Signature) Floyd C. Wilson  
3751 East Douglas, Wichita, Ks 67218  
(Address)

SUBSCRIBED AND SWORN TO before me this 2nd day of July, 19 82

My Commission expires: April 20, 1983

Linda Joyce Overman  
Notary Public.





15.097.20885.00.00

# REACH DRILLING CORPORATION

July 2, 1982

RE: RPC #1 Kane  
150' N SE NE NW  
Sec. 11-T30S-R18W  
Kiowa Co., Ks

OPERATOR: REACH PETROLEUM CORPORATION  
CONTRACTOR: REACH DRILLING CORPORATION  
DRILLING DATES: June 10th thru June 26th, 1982  
Surface pipe 447' w/350 sx common 3% cc. & 2% Gel

RECEIVED  
STATE CORPORATION COMMISSION

JUL 9 1982

CONSERVATION DIVISION  
Wichita, Kansas


0	289	Shale
289	635	Shale
635	978	Shale
978	1415	Shale
1415	1994	Shale
1994	2370	Shale
2370	2471	Shale
2471	2583	Shale & Lime
2583	2760	Shale & Lime
2760	3200	Shale & Lime
3200	3362	Shale & Lime
3362	3516	Shale & Lime
3516	3350	Shale & Lime
3350	3479	Shale & Lime
3479	3588	Shale & Lime
3588	3695	Shale & Lime
3695	3770	Shale & Lime
3770	3893	Shale & Lime
3893	3975	Shale & Lime
3975	4057	Shale & Lime
4057	4135	Lime & Shale
4135	4205	Shale & Lime
4205	4310	Shale & Lime
4310	4400	Lime to Shale
4400	4475	Shale & Lime
4475	4506	Shale & Lime
4506	4593	Lime to Shale
4593	4650	Shale & Lime
4650	4706	Shale & Lime
4706	4770	Lime to Shale
4770	4820	Shale & Lime
4820	4898	Shale & Lime
4898	4920	Lime & Shale
4920	4951	Shale to Lime
4951	4974	Lime to Shale
4974	4985	Shale to Lime
4985	4990	Lime
4990	TD	

We certify that the above and foregoing is a true and correct copy of the log on the RPC #1 Kane, in Kiowa Co., Kansas.

REACH DRILLING CORPORATION

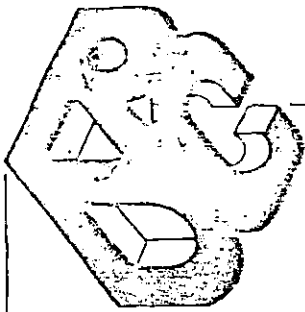
*Floyd C. Wilson*  
Floyd C. Wilson  
President

Subscribed and sworn to before me this 2nd day of July, 1982.



*Linda Joyce Overman*  
Notary Public

WICHITA, KANSAS 67218 (316) 683-3369



## REACH DRILLING CORPORATION

July 2, 1982

RE: RPC #1 Kane  
150' N SE NE NW  
Sec. 11-T30S-R18W  
Kiowa Co., Ks

OPERATOR: REACH PETROLEUM CORPORATION  
CONTRACTOR: REACH DRILLING CORPORATION  
DRILLING DATES: June 10th thru June 26th, 1982  
Surface pipe 447' w/350 sx common 3% cc. & 2% Gel


0	289	Shale
289	635	Shale
635	978	Shale
978	1415	Shale
1415	1994	Shale
1994	2370	Shale
2370	2471	Shale
2471	2583	Shale & Lime
2583	2760	Shale & Lime
2760	3200	Shale & Lime
3200	3362	Shale & Lime
3362	3516	Shale & Lime
3516	3350	Shale & Lime
3350	3479	Shale & Lime
3479	3588	Shale & Lime
3588	3695	Shale & Lime
3695	3770	Shale & Lime
3770	3893	Shale & Lime
3893	3975	Shale & Lime
3975	4057	Shale & Lime
4057	4135	Lime & Shale
4135	4205	Shale & Lime
4205	4310	Shale & Lime
4310	4400	Lime to Shale
4400	4475	Shale & Lime
4475	4506	Shale & Lime
4506	4593	Lime to Shale
4593	4650	Shale & Lime
4650	4706	Shale & Lime
4706	4770	Lime to Shale
4770	4820	Shale & Lime
4820	4898	Shale & Lime
4898	4920	Lime & Shale
4920	4951	Shale to Lime
4951	4974	Lime to Shale
4974	4985	Shale to Lime
4985	4990	Lime
4990	TD	

We certify that the above and foregoing is a true and correct copy of the log on the RPC #1 Kane, in Kiowa Co., Kansas.

REACH DRILLING CORPORATION

*Floyd C. Wilson*  
Floyd C. Wilson  
President

Subscribed and sworn to before me this 2nd day of July, 1982.



*Linda Cayer Overman*  
Notary Public