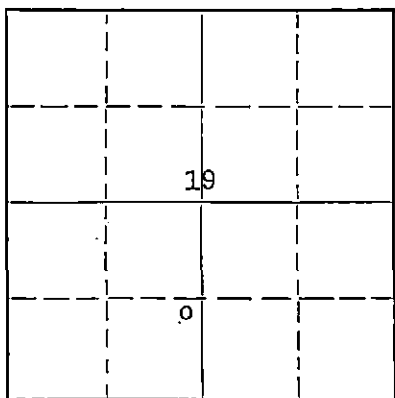


WELL PLUGGING RECORD

Give All Information Completely  
Make Required Affidavit  
Mail or Deliver Report to:  
Conservation Division  
State Corporation Commission  
800 Bittling Building  
Wichita, Kansas

Stafford County, Sec. 19 Twp. 21 Rge. 13 (E) (W)

NORTH



Locate well correctly on above Section Plat

Location as "NE/CNW $\frac{1}{4}$ SW $\frac{1}{4}$ " or footage from lines  
Lease Owner Francis Oil and Gas Inc.  
Lease Name Pundsack Well No. 3 #1  
Office Address 902 Palace Bldg., Tulsa, Oklahoma  
Character of Well (completed as Oil, Gas or Dry Hole) Dry Hole  
Date well completed January 10, 1952  
Application for plugging filed January 10, 1952  
Application for plugging approved January 10, 1952  
Plugging commenced January 10, 1952  
Plugging completed January 10, 1952  
Reason for abandonment of well or producing formation dry

If a producing well is abandoned, date of last production 19  
Was permission obtained from the Conservation Division or its agents before plugging was commenced? yes

Name of Conservation Agent who supervised plugging of this well C. D. Stough  
Producing formation None Depth to top Bottom Total Depth of Well 3758 Feet  
Show depth and thickness of all water, oil and gas formations.

OIL, GAS OR WATER RECORDS

CASING RECORD

Formation	Content	From	To	Size	Put In	Pulled Out
		0	285	8 5/8"	285	None

Describe in detail the manner in which the well was plugged, indicating where the mud fluid was placed and the method or methods used in introducing it into the hole. If cement or other plugs were used, state the character of same and depth placed, from feet to feet for each plug set.

3758! back to 280! heavy rotary mud with plug and 15 sacks cement placed through drill pipe. 280 back to 40! heavy rotary mud with top plug and 10 sacks cement placed through drill pipe.

(If additional description is necessary, use BACK of this sheet)

Name of Plugging Contractor Buick drilling Inc.  
Address Box 331  
St. John, Kansas

STATE OF \_\_\_\_\_, COUNTY OF \_\_\_\_\_, ss.  
\_\_\_\_\_(employee of owner) or (owner or operator) of the above-described well, being first duly sworn on oath, says: That I have knowledge of the facts, statements, and matters herein contained and the log of the above-described well as filed and that the same are true and correct. So help me God.

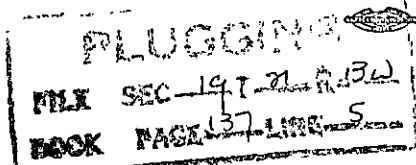
(Signature) *W. R. Buick*  
St. John, Kansas  
(Address)

SUBSCRIBED AND SWORN to before me this 12-11 day of January, 1952.

My commission expires December 26, 1955

*Robert L. Shogren*  
Notary Public.

23-8390-s. 6-51-20M



JAN 22 1952  
1-22-52  
Wichita, Kansas

Francis Oil and Gas Inc.  
902 Palace Building  
Tulsa, Oklahoma

Pundsack #1  
Commenced R.D.: 12-29-51  
Completed R.D.: 1-10-52  
Total Depth: 3758'  
Casing Record: 285' of 8 5/8"

NE SE SW  
Sec. 19-21-13  
Stafford County, Kansas  
Elevation: 1917 D.F.  
Initial Prod.: Arbuckle  
Contractor: Buick Drilling Inc.

STRATA	DEPTH
Clay and Sand	0 - 100
Sand and Gravel	100 - 210
Clay and Shells	210 - 285
Shale and Shells	285 - 405
Red Bed	405 - 935
Shale and Shells	935 - 1705
Lime	1705 - 1770
Lime and Shale	1770 - 3464
Lime	3464 - 3465
Lime and Shale	3465 - 3618
Chert and Shale	3618 - 3683
Lime and Shale	3683 - 3751
Lime	3751 - 3758 T.D.

I hereby certify the above a true and correct drilling log as reflected by the drilling reports of the Buick Drilling Inc.

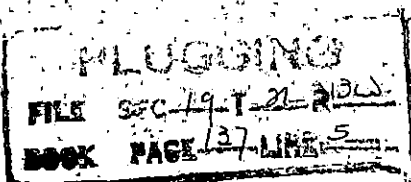
BUICK DRILLING INC.

H. R. Buick  
H. R. Buick, President

Signed and sworn to in my presence this 12<sup>th</sup> day of January, 1952,  
by H. R. Buick, President of the Buick Drilling Inc.

Roberta Shogren  
Notary Public

My Commission Expires: December 26, 1955



JAN 23