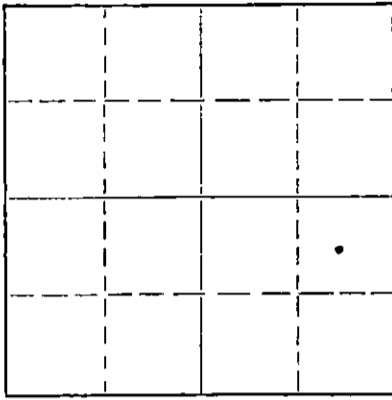


STATE OF KANSAS
STATE CORPORATION COMMISSION

Give All Information Completely
Make Required Affidavit
Mail or Deliver Report to:
Conservation Division
State Corporation Commission
212 No. Market
Wichita, Kansas

WELL PLUGGING RECORD

NORTH



Locate well correctly on above
Section Plat

Stafford County. Sec. 19 Twp. 21 Rge. 13 (E) (W)
Location as "NE/CNW/SW" or footage from lines ### C E/2. Sw. se. 660 fls. 990
Lease Owner Specter Pipe & Supply, Inc. fwl se /4
Lease Name Herman Schulz Well No. 2
Office Address Russell, Kansas
Character of Well (completed as Oil, Gas or Dry Hole) Gas
Date well completed 7-14-49 19__
Application for plugging filed March 7, 1968 19__
Application for plugging approved March 8, 1968 19__
Plugging commenced 4-18 19__ 68
Plugging completed 4-28 19__ 68
Reason for abandonment of well or producing formation Dry

If a producing well is abandoned, date of last production _____ 19__
Was permission obtained from the Conservation Division or its agents before plugging was commenced? Yes

Name of Conservation Agent who supervised plugging of this well Ralph Warren
Producing formation Arbuckle Depth to top 3741 Bottom 3742 Total Depth of Well 3754 Feet
Show depth and thickness of all water, oil and gas formations.

OIL, GAS OR WATER RECORDS

CASING RECORD

FORMATION	CONTENT	FROM	TO	SIZE	PUT IN	PULLED OUT
				8 5/8" OD	823 ft.	none
				5 1/2" OD	3742 ft.	2001.37

Describe in detail the manner in which the well was plugged, indicating where the mud fluid was placed and the method or methods used in introducing it into the hole. If cement or other plugs were used, state the character of same and depth placed, from _____ feet to _____ feet for each plug set.

Plugged Back to 3400' with Sand,
Dumped 5 sacks cement.
Set 10' rock bridge at 300', dumped 25 sacks cement.
Mudded to 40'
Set 10' rock bridge.
Topped with 10 sacks cement.

RECEIVED
STATE CORPORATION COMMISSION
MAY 6 1968
CONSERVATION DIVISION
Wichita, Kansas


(If additional description is necessary, use BACK of this sheet)

Name of Plugging Contractor _____
Address _____

STATE OF Kansas, COUNTY OF Russell, ss.
Specter Pipe & Supply, Inc. (employee of owner) or (owner or operator) of the above-described well, being first duly sworn on oath, says: That I have knowledge of the facts, statements, and matters herein contained and the log of the above-described well as filed and that the same are true and correct. So help me God.

(Signature) [Signature]
Russell, Kansas (Address)

SUBSCRIBED AND SWORN to before me this 3rd day of May, 1968



Elaine Hubbard
Elaine Hubbard Notary Public.

My commission expires November 14, 1970

WELL LOG BUREAU - KANSAS GEOLOGICAL SOCIETY
Wichita, Kansas

COPY


Company - SKELLY OIL COMPANY
Farm - Herman Schulz No. 2

SEC. 19 T. 21 @13W
C E/2 SW SE
660' FSL 990' FWL SE/4

DWEEPING RECORD

Total Depth. **3754'**
Comm. 7-5-49 Comp. 7-19-49
Shot or Treated:
Contractor. Claude Wentworth Drig. Co.
Issued 11-6-51

County. Stafford
KANSAS



CASING:
8" set @ 823' w/150 sx
5" set @ 3742' w/125 sx.

Elevation. _____

Production. 52.65 BO

Figures Indicate Bottom of Formations.

Surface sand & clay	30
Water sand & clay	150
Clay & shells	210
Clay & sand	300
Shale, shells & red bed	600
Red bed & shells	813
Anhydrite	850
Shale, shells & salt	1340
Shale & shells	1640
Shale & lime	1750
Lime	2200
Lime & shale	2925
Lime	3200
Lime & shale	3400
Lime	3510
Porous lime	3519
Lime	3655
Cherty lime	3700
Shale & sand	3706
Sand	3716
Sand & shale	3736
Sand	3739
Shale	3741
Dolomite	3748

Total Depth

FORMATION TOPS:

Brown ls.	3376
Lansing	3386
Congl.	3613
Viola	3660
Simpson sh.	3694
Arbuckle	3741

Spotted oil stain & sat. 3510-19
Sli. por. & fair oil stn. 3706-16; 3736-49
Sli. to fair odor, fair to sli. oil stn. 3741-48

RECEIVED
STATE CORPORATION COMMISSION
MAR 8 - 1968
CONSERVATION DIVISION
Wichita, Kansas

COPY

Page #2
Company/ SKELLY OIL CO.
Farm. Herman Schulz No.2
Sec.19 T.21 R.13W

DEEPENING RECORD:

Comm.-9-1-53
Comp.-9-30-53

Prod.-25½ oil & 157 wtr.
Dolomite dense gry
xyln 3748-54
Acid 3503-14

500 gal. acid & 101 oil

3470-3485 using 500 gal.
& 84 bbls oil.

RECEIVED
STATE CORPORATION COMMISSION
MAR 8 - 1968
CONSERVATION DIVISION
Wichita, Kansas