

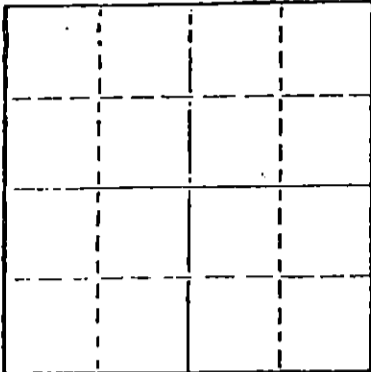
15-009-21637-0000

STATE OF KANSAS
STATE CORPORATION COMMISSION

WELL PLUGGING RECORD

Give All Information Completely
Make Required Affidavit
Mail or Deliver Report to
Conservation Division
State Corporation Comm.
245 North Water
Wichita, KS 67202

Barton County, Sec. 8 Twp. 16S Rge. 13W E/W
Location as "NE/CNW 1/4 SW 1/4" or footage from lines _____
NW SW NE
Lease Owner Al Tipton
Lease Name Howlier Well No. 2
Office Address Box 157, Hays, KS 67601
Character of Well (Completed as Oil, Gas or Dry Hole) _____



Locate well correctly on above
Section Plot

Dry Hole
Date Well completed 6-20 1979
Application for plugging filed 6-20 1979
Application for plugging approved 6-20 1979
Plugging commenced 6-20 1979
Plugging completed 6-20 1979
Reason for abandonment of well or producing formation _____
Dry Hole

If a producing well is abandoned, date of last production _____ 19__

Was permission obtained from the Conservation Division or its agents before plugging was commenced? Yes

Name of Conservation Agent who supervised plugging of this well Marion Schmidt, Hays, KS
Producing formation _____ Depth to top _____ Bottom _____ Total Depth of Well 3378'
Show depth and thickness of all water, oil and gas formations.

OIL, GAS OR WATER RECORDS

CASING RECORD

FORMATION	CONTENT	FROM	TO	SIZE	PUT IN	PULLED OUT
				8 5/8"	248'	NONE

Describe in detail the manner in which the well was plugged, indicating where the mud fluid was placed and the method or methods used in introducing it into the hold. If cement or other plugs were used, state the character of same and depth placed, from _____ feet to _____ feet for each plug set.

Plugged w/50 sks. @ 480' 50-50 Pozmix, 4% Gel.
25 sks. @ 240' By Sun Cementing
10 sks. @ 40' Job completed @ 8:30 p.m.
2 sks. in rathole

RECEIVED
STATE CORPORATION COMMISSION

JUN 20 1979


CONSERVATION DIVISION

(If additional description is necessary, use BACK of this sheet)

Name of Plugging Contractor Allen Drilling Company
P. O. Box 1389, Great Bend, KS 67530

STATE OF Kansas COUNTY OF Barton, ss.
Allen Drilling Company (employee of owner) or (owner or operator)
of the above-described well, being first duly sworn on oath, says: That I have knowledge of the facts, statements, and matters herein contained and the log of the above-described well as filed and that the same are true and correct. So help me God.

(Signature) [Signature]
P. O. Box 1389, Great Bend, KS 67530
(Address)



SUBSCRIBED AND SWORN TO before me this 22nd day of June, 19 79

[Signature]
Notary Public.

My commission expires 1-28-1980

15-009-21637-0000

DRILLER'S WELL LOG

DATE COMMENCED: 6-16-79
DATE COMPLETED: 6-20-79

Al Tipton
Howlier #2
NW SW NE, Sec. 8-16S-13W,
Barton County, Kansas

ELEVATIONS 1927' K.B.
G.L.

FORMATION DATA

900-924' Anhydrite
3057-3062' Shale
3062-3078' Lime
3078-3095' Lime
3095-3135' Shale
3135-3331' Lime
3331-3375' Lime
3375-3379' Dolomite
3379' RTD

Anhydrite 900-924
Heebner 3057
Toronto 3078
Douglas 3095
Lansing 3135
Base Lansing 3331
Arbuckle 3375
RTD 3379

SURFACE PIPE:

Ran 6 Jts. Used 28# 8 5/8" Casing.
Tally 243'. Set @ 248' w/175 sks.
60-40 Pozmix, 2% Gel, 3% c.c.
By Sun Cementing. P.D. 5:15 p.m.
Cement did Circulate.

PLUGGING:

50 sks. @ 480' 50-50 Pozmix
25 sks. @ 240' 4% Gel
10 sks. @ 40'
2 sks. in rathole
By Sun Cementing. Job completed
@ 8:30 p.m. Orders by Marion Schmidt -
Hays, Kansas

AFFIDAVIT

RECEIVED
STATE CORPORATION COMMISSION

JUL 16 1979


CONSERVATION DIVISION
Wichita, Kansas

STATE OF KANSAS)
COUNTY OF BARTON) ss.

DALE L. SMITH, of lawful age, does swear and state that the facts and statements herein contained are true and correct to the best of his knowledge.

Dale Smith

Subscribed and sworn to before me this 5th day of July 1979.



Wanda Nichols
(Notary Public)

My commission Expires: 1-29-1980