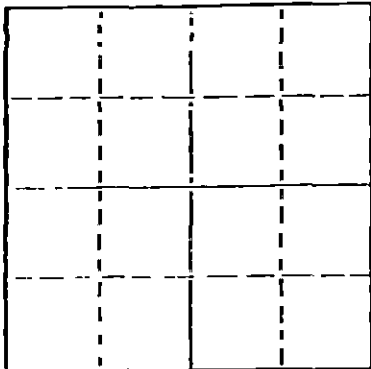


STATE OF KANSAS  
STATE CORPORATION COMMISSION

Give All Information Completely  
Make Required Affidavit  
Mail or Deliver Report to  
Conservation Division  
State Corporation Commission  
245 North Water  
Wichita, KS 67202

FORM CP-4

WELL PLUGGING RECORD



Locate well correctly on above Section Plat

McPherson County, Sec. 20 Twp. 21 Rge. 1 ~~XXX~~ X(W)  
Location as "NE/CNW/SE/SW" or footage from lines C S/2 NW/4 SE/4  
Lease Owner Haven Oil & Gas Co.  
Lease Name Dwight R. Decker Well No. 1  
Office Address 3409 East 28th, Hutchinson, Kansas 67501  
Character of Well (completed as Oil, Gas or Dry Hole) Dry Hole  
Date well completed November 29, 19 76  
Application for plugging filed 19  
Application for plugging approved 19  
Plugging commenced 19  
Plugging completed November 29, 19 76  
Reason for abandonment of well or producing formation Dry Hole  
If a producing well is abandoned, date of last production 19  
Was permission obtained from the Conservation Division or its agents before plugging was commenced? ~~YES~~

Name of Conservation Agent who supervised plugging of this well Hugh Scott  
Producing formation \_\_\_\_\_ Depth to top \_\_\_\_\_ Bottom \_\_\_\_\_ Total Depth of Well \_\_\_\_\_ Feet  
Show depth and thickness of all water, oil and gas formations.

OIL, GAS OR WATER RECORDS

CASING RECORD

FORMATION	CONTENT	FROM	TO	SIZE	PUT IN	PULLED OUT
Top Soil & Clay		0	20'	8 5/8"	20'	None
Shale		20'	145'	8 5/8"	125	None

Describe in detail the manner in which the well was plugged, indicating where the mud fluid was placed and the method or methods used in introducing it into the hole. If cement or other plugs were used, state the character of same and depth placed, from \_\_\_\_\_ feet to \_\_\_\_\_ feet for each plug set.

Filled hole to 175' with mud. Set plug and put in 25 sacks of cement.  
Filled hole to 40' and set plug. Put in 10 sacks of cement, 2 sacks in rathole. Plugging completed at 12:00 Noon, November 29, 1976.  
Completed by State Plugger, Hugh Scott, McPherson, Kansas.  
DE 20 6 1076  
12-16-76  
CONSERVATION DIVISION  
WICHITA, KANSAS

(If additional description is necessary, use BACK of this sheet)  
Name of Plugging Contractor Blackstone Drilling, Inc.  
Address Box 1184, McPherson, Kansas 67460


STATE OF Kansas COUNTY OF Reno ss.  
Haven Oil & Gas Company (employer or (owner or operator) of the above-described


well, being first duly sworn on oath, says: That I have knowledge of the facts, statements, and matters herein contained and the log of the above-described well as filed and that the same are true and correct. So help me God. HAVEN OIL & GAS COMPANY

(Signature) BY: *D. G. Decker*  
3409 E. 28th, Hutchinson, Kansas 67501  
(Address)

SUBSCRIBED AND SWORN TO before me this 3rd day of December, 19 76  
*Glenda R. Janner*  
Notary Public.

My commission expires March 13, 1979





**Blackstone Drilling, Inc.**

Box 455 • 523 West Kansas • Phone (316) 241-1250

McPHERSON, KANSAS, 67460.

November 30, 1976

COMPANY: HAVEN OIL & GAS COMPANY  
 CONTRACTOR: BLACKSTONE DRILLING, INC.  
 FARM: DWIGHT R. DECKER #1  
 LOCATION: C 5/2 NW/4 SE/4 Sec. 20-21-1W, McPherson County, Kansas  
 COMMENCED: November 22, 1976  
 COMPLETED: November 29, 1976  
 ELEVATION: 1479 K. B.

0	to	20	Top Soil & Clay
20	to	430	Shale
430	to	675	Lime & Shale
675	to	805	Lime
805	to	1125	Lime & Shale
1125	to	1765	Shale & Lime
1765	to	1980	Lime
1980	to	2176	Lime & Shale
2176	to	2380	Shale & Lime
2380	to	2895	Lime
2895	to	2914	Shale
2914	to	2965	Mississippi
		2965	T. D.

CONSERVATION DIVISION  
 Wichita, Kansas

Cut 12" hole to 140' and run 142' of 8 5/8" casing, cemented with 100 sacks of cement at 140'. Plug down at 1:00 P. M., November 22, 1976. Cut 7 7/8" hole to 2965'. Hole dry and abandoned. Filled hole to 175' with mud. Set plug and put in 25 sacks of cement. Filled hole to 40' and set plug with 10 sack of cement, 2 sacks of cement in rat hole. Plugging completed by 12:00 Noon, November 29, 1976. Plugging completed by Hugh Scott, McPherson, Kansas, State Plugger.

TOPS: MISSISSIPPI - 2914'

Measurements taken from K. B.

**CERTIFICATE**

I, P. E. Plouffe, President of Blackstone Drilling, Inc. do hereby certify that the above and foregoing is a true and correct copy of log on your Dwight R. Decker #1, located on the C 5/2 NW/4 SE/4, Section 20-21-1W, McPherson County, Kansas as reflected by the files of Blackstone Drilling, Inc.

*P. E. Plouffe*  
 P. E. Plouffe, President

Subscribed and sworn to before me a Notary Public in and for McPherson County, Kansas this 30th day of November, 1976.

*Johnnie L. Schmidt*  
 Johnnie L. Schmidt - Notary Public

