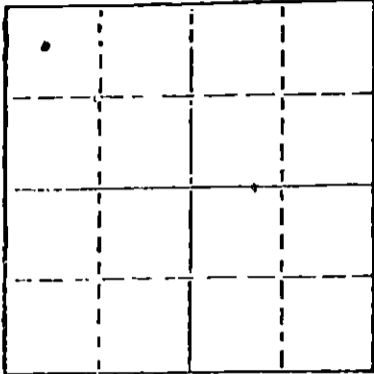


STATE OF KANSAS  
STATE CORPORATION COMMISSION

WELL PLUGGING RECORD

Give All Information Completely  
Make Required Affidavit  
Mail or Deliver Report to  
Conservation Division  
State Corporation Comm.  
245 North Water  
Wichita, KS 67202

McPherson County, Sec. 24 Twp. 21 Rge. 2 //E/W  
Location as "NE/CNW $\frac{1}{4}$ SW $\frac{1}{4}$ " or footage from lines  
C NW NW  
Lease Owner Charles Carlock  
Lease Name Witter Well No. 1  
Office Address 1515 Hillcreat Road, Newton, Kans 67114  
Character of Well (Completed as Oil, Gas or Dry Hole)  
Dry Hole



Locate well correctly on above  
Section Plot

Date Well completed 12-9- 1978  
Application for plugging filed 12-9- 1978  
Application for plugging approved 12-9- 1978  
Plugging commenced 12-9 1978  
Plugging completed 12-9 1978  
Reason for abandonment of well or producing formation  
D&A

If a producing well is abandoned, date of last production 19

Was permission obtained from the Conservation Division or its agents before plugging was commenced? Yes

Name of Conservation Agent who supervised plugging of this well Gilbert Tolman  
Producing formation Depth to top Bottom Total Depth of Well 3375'  
Show depth and thickness of all water, oil and gas formations.

OIL, GAS OR WATER RECORDS

CASING RECORD

FORMATION	CONTENT	FROM	TO	SIZE	PUT IN	PULLED OUT
				8 5/8	210 KB	None

Describe in detail the manner in which the well was plugged, indicating where the mud fluid was placed and the method or methods used in introducing it into the hold. If cement or other plugs were used, state the character of same and depth placed, from feet to feet for each plug set. Plugged with mud to 190', plug at 190', 1/2 sack Hulls, 25 sacks cement, mud to 40', 1/2 sack hulls, 10 sacks cement, 2 sacks in mousehole, 2 sacks in rathole.

RECEIVED  
STATE CORPORATION COMMISSION

DEC 14 1978 12-14-78

CONSERVATION DIVISION  
Wichita, Kansas

(If additional description is necessary, use BACK of this sheet)

Name of Plugging Contractor Kan-Go, Inc. Box 277, 201 S. Coble, Marion, Kansas 66861


STATE OF Kansas COUNTY OF Marion, ss.  
Don D. Rogers (employee of owner) or (owner or operator)  
of the above-described well, being first duly sworn on oath, says: That I have knowledge of the facts, statements, and matters herein contained and the log of the above-described well as filed and that the same are true and correct. So help me God.

(Signature) *Don D. Rogers*  
201 S. Coble, Box 277, Marion, Kansas 66861  
(Address)

SUBSCRIBED AND SWORN TO before me this 9 day of December, 1978

*Dorothy Lawrence*  
Dorothy Lawrence Notary Public.

My commission expires April 4, 1982



**KANSAS DRILLERS LOG**

S. 24 T. 21 R. 2 / W

API No. 15 — 113 — 20608.0000  
 County Number

Loc. C NW NW  
 County McPherson

Operator  
Charles Carlock

Address  
1515 Hillcrest Road, Newton, Kansas 67114

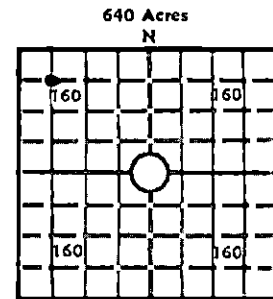
Well No. 1 Lease Name Witter

Footage Location  
660 feet from (N) line 660 feet from (W) line

Principal Contractor Kan-Go, Inc. Geologist Raymond R. Dombaugh

Spud Date 12-2-78 Total Depth 3375' P.B.T.D.

Date Completed 12-9-78 Oil Purchaser



Elev.: Gr. \_\_\_\_\_

DF \_\_\_\_\_ KB \_\_\_\_\_

**CASING RECORD**

Report of all strings set — surface, intermediate, production, etc.

Purpose of string	Size hole drilled	Size casing set (in O.D.)	Weight lbs/ft.	Setting depth	Type cement	Sacks	Type and percent additives
Surface	12 1/4	8 5/8		210 KB	Class A	150	3% cacl

**LINER RECORD**

**PERFORATION RECORD**

Top, ft.	Bottom, ft.	Sacks cement	Shots per ft.	Size & type	Depth interval

**TUBING RECORD**

Size	Setting depth	Packer set at

**ACID, FRACTURE, SHOT, CEMENT SQUEEZE RECORD**

Amount and kind of material used	Depth interval treated

RECEIVED  
 STATE CORPORATION COMMISSION  
 DEC 14 1978  
 CONSERVATION DIVISION

**INITIAL PRODUCTION**

Date of first production		Producing method (flowing, pumping, gas lift, etc.)			
RATE OF PRODUCTION PER 24 HOURS	Oil	Gas	Water	Gas-oil ratio	CFPB
	bbls.	MCF	bbls.		
Disposition of gas (vented, used on lease or sold)			Producing interval(s) D&A		

INSTRUCTIONS: As provided in KCC Rule 82-2-125, within 90 days after completion of a well, one completed copy of this Drillers Log shall be transmitted to the State Geological Survey of Kansas, 4150 Monroe Street, Wichita, Kansas 67209. Copies of this form are available from the Conservation Division, State Corporation Commission, 3830 So. Meridian (P.O. Box 17027), Wichita, Kansas 66217. Phone AC 316-522-2206. If confidential custody is desired, please note Rule 82-2-125. Drillers Logs will be on open file in the Oil and Gas Division, State Geological Survey of Kansas, Lawrence, Kansas 66044.

Operator  
Charles Carlock

DESIGNATE TYPE OF COMP.: OIL, GAS,  
DRY HOLE, SWDW, ETC.:  
dry hole

Well No.  
1

Lease Name  
Witter

S24 T 21 S R 2 / E / W C NW NW

**WELL LOG**

Show all important zones of porosity and contents thereof; cored intervals, and all drill-stem tests, including depth interval tested, cushion used, time tool open, flowing and shut-in pressures, and recoveries.

SHOW GEOLOGICAL MARKERS, LOGS RUN,  
OR OTHER DESCRIPTIVE INFORMATION.

FORMATION DESCRIPTION, CONTENTS, ETC.	TOP	BOTTOM	NAME	DEPTH
0-157 Top soil, sand, shale				
157-220 Lime & shale				
220-495 Shale, lime streaks				
495-930 Lime & shale				
930-1430 Lime & shale				
1430-1810 Lime & shale				
1810-2180 Lime, shale, sand				
2180-2322 Lime, shale, sand				
2322-2510 Lime, Lans.				
2510-2730 Lime Lans.				
2730-2875 Lime (Lans. K.C.)				
2875-2973 Lime (Lans. K.C.)				
2973-2990 Mississippi Chat				
2990-3027 Miss.				
3027-3142 Miss. Chat				
3142-3175 Miss. Lime				
3175-3275 Miss. Lime				
3275-3298 Kinderhook				
3298-3349 Kinderhook				
3349-3360 Misner Sand				
3360-3375 Hunton				
3375 T.D.				

USE ADDITIONAL SHEETS, IF NECESSARY, TO COMPLETE WELL RECORD.

Date Received	Signature
	Title
	Date