

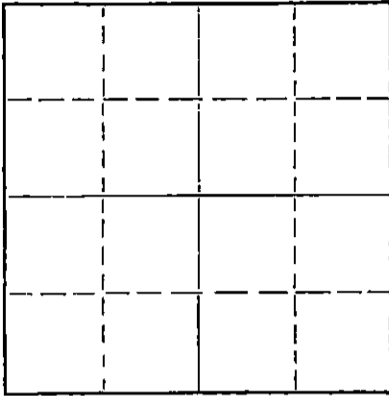
STATE OF KANSAS  
STATE CORPORATION COMMISSION

Form CP-4

WELL PLUGGING RECORD

Give All Information Completely  
Make Required Affidavit  
Mail or Deliver Report to:  
Conservation Division  
State Corporation Commission  
212 No. Market  
Wichita, Kansas

NORTH



Locate well correctly on above  
Section Plat

McPherson County, Sec. 24 Twp. 21 Rge. 2W (E) (W)  
Location as "NE/CNW%SW%" or footage from lines SW NW SE  
Lease Owner Donald C. Slawson  
Lease Name Krehbiel 'B' Well No. 1  
Office Address Suite 408 One Twenty Building-Wichita, Kansas  
Character of Well (completed as Oil, Gas or Dry Hole) Dry Hole  
Date well completed April 15, 19 69  
Application for plugging filed April 15, 19 69  
Application for plugging approved April 15, 19 69  
Plugging commenced April 15, 19 69  
Plugging completed April 15, 19 69  
Reason for abandonment of well or producing formation Dry Hole

If a producing well is abandoned, date of last production 19  
Was permission obtained from the Conservation Division or its agents before plugging was com-  
menced? Yes

Name of Conservation Agent who supervised plugging of this well Hugh Scott-Box 924-McPherson, Kansas  
Producing formation Depth to top Bottom Total Depth of Well 3441 Feet  
Show depth and thickness of all water, oil and gas formations.

OIL, GAS OR WATER RECORDS

CASING RECORD

FORMATION	CONTENT	FROM	TO	SIZE	PUT IN	PULLED OUT
		0	260'	8 5/8"	X	

Describe in detail the manner in which the well was plugged, indicating where the mud fluid was placed and the method or methods used in introducing it into the hole. If cement or other plugs were used, state the character of same and depth placed, from feet to feet for each plug set.

Mud to 250'; set wood bridge; 1/2 sac hulls; 25 sx cement  
Mud to 40'; set solid wood plug; 1/2 sac hulls, 10 sx cement  
2 sx cement in rat hole

RECEIVED  
STATE CORPORATION COMMISSION  
APR 24 1969  
CONSERVATION DIVISION  
Wichita, Kansas

(If additional description is necessary, use BACK of this sheet)

Name of Plugging Contractor Slawson Drilling Company, Inc.  
Address Suite 408 One Twenty Building - Wichita, Kansas 67202

STATE OF KANSAS, COUNTY OF SEDGWICK, ss.  
DONALD C. SLAWSON (employee of owner) or (owner or operator) of the above-described


well, being first duly sworn on oath, says: That I have knowledge of the facts, statements, and matters herein contained and the log of the above-described well as filed and that the same are true and correct. So help me God.

(Signature)

408 One Twenty Building-Wichita, Kansas 67202  
(Address)

Subscribed and sworn to before me this 22nd day of April, 1969

My commission expires May 15, 1971



Linda R. Sparr  
Notary Public.

WELL LOG

Company: Donald C. Slawson  
 Suite 408 One Twenty Building  
 Wichita, Kansas 67202

Lease: Krehbiel 'B' #1  
 SW NW SE, Sec. 24-21-2W  
 McPherson County, Kansas

Total Depth: 3441' Elevation: 1494 K.B.

Contractor: Slawson Drilling Company, Inc.

Commenced: April 8, 1969

Completed: April 15, 1969


Casing: 8 5/8" at 260' with 200 sx cement

0-40	Surface Clay
40-50	Sand
50-259	Lime & Shale
259-726	Shale & Shells
726-2353	Lime & Shale
2353-3355	Lime
3355-3375	Shale & Lime
3375-3441	Lime
3441	Total Depth

RECEIVED  
 STATE CORPORATION COMMISSION  
 APR 24 1969  
 CONSERVATION DIVISION  
 Wichita, Kansas


STATE OF KANSAS )  
 ) SS:  
 COUNTY OF SEDGWICK )

I, Donald C. Slawson, of the Slawson Drilling Company, Inc., upon oath state that the above and foregoing is a true and correct copy of the log of the Krehbiel 'B' #1 well.



DONALD C. SLAWSON

Subscribed and sworn to before me this 22nd day of April, 1969.



  
 Linda R. Sparr, Notary Public