

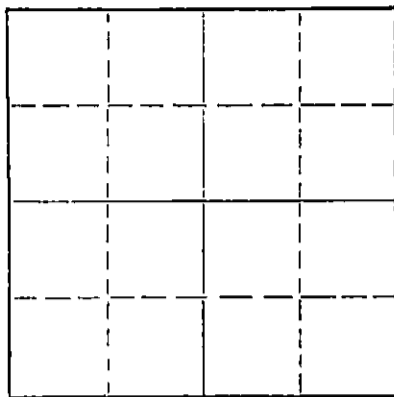
STATE OF KANSAS
STATE CORPORATION COMMISSION

Form CP-4

Give All Information Completely
Make Required Affidavit
Mail or Deliver Report to:
Conservation Division
State Corporation Commission
212 No. Market
Wichita, Kansas

WELL PLUGGING RECORD

NORTH



Locate well correctly on above
Section Plat

McPherson County, Sec. 24 Twp. 21 Rge. 2W (E) (W)
Location as "NE/CNW/SW" or footage from lines SW SE SW
Lease Owner Donald C. Slawson
Lease Name Huxman 'A' Well No. 1
Office Address 408 One Twenty Building-Wichita, Kansas 67202
Character of Well (completed as Oil, Gas or Dry Hole) Dry Hole
Date well completed January 30, 1970
Application for plugging filed January 30, 1970
Application for plugging approved January 30, 1970
Plugging commenced January 30, 1970
Plugging completed January 30, 1970
Reason for abandonment of well or producing formation Dry Hole

If a producing well is abandoned, date of last production 19
Was permission obtained from the Conservation Division or its agents before plugging was commenced? Yes

Name of Conservation Agent who supervised plugging of this well Hugh Scott - Box 924 - McPherson County, Kansas
Producing formation _____ Depth to top _____ Bottom _____ Total Depth of Well 3440 Feet
Show depth and thickness of all water, oil and gas formations.

OIL, GAS OR WATER RECORDS

CASING RECORD

FORMATION	CONTENT	FROM	TO	SIZE	PUT IN	PULLED OUT
		0	266'	8 5/8"	X	

Describe in detail the manner in which the well was plugged, indicating where the mud fluid was placed and the method or methods used in introducing it into the hole. If cement or other plugs were used, state the character of same and depth placed, from _____ feet to _____ feet for each plug set.

Mud to 250'; 1/2 sac hulls, plug; 25 sx cement
Mud to 40'; 1/2 sac hulls, bridge plug; 10 sx cement
2 sx cement in rat hole

Job completed @10:30 a.m. January 30, 1970

RECEIVED
STATE CORPORATION COMMISSION
FEB 10 1970
CONSERVATION DIVISION
Wichita, Kansas


(If additional description is necessary, use BACK of this sheet)

Name of Plugging Contractor Slawson Drilling Company, Inc.
Address Suite 408 One Twenty Building - Wichita, Kansas 67202

STATE OF KANSAS COUNTY OF SEDGWICK, ss.
MAXINE V. STARR

(employee of owner) or (owner or operator) of the above-described well, being first duly sworn on oath, says: That I have knowledge of the facts, statements, and matters herein contained and the log of the above described well as filed and that the same are true and correct. So help me God.

(Signature) Maxine V. Starr
408 One Twenty Building - Wichita, Kansas 67202
(Address)



Subscribed and sworn to before me this 9th day of February, 1970

My commission expires May 15, 1971

Linda R. Sparr
Notary Public.

WELL LOG

Company: Donald C. Slawson
Suite 408 One Twenty Building
Wichita, Kansas 67202

Lease: Huxman 'A' #1
SW SE SW, Section 24-21-2W
McPherson County, Kansas

Total Depth: 3440' Elevation: 1493 K.B.

Contractor: Slawson Drilling Company, Inc.

Commenced: January 23, 1970

Completed: January 30, 1970

Casing: 8 5/8" at 266' with 250 sx cement

0-266	Sand, Shale, etc.
266-650	Shale & Shells
650-2337	Shale & Lime
2337-3303	Lime
3303-3374	Shale
3374-3379	Lime
3379-3440	Shale
3440	Total Depth


RECEIVED
STATE CORPORATION COMMISSION
FEB 10 1970
CONSERVATION DIVISION
Wichita, Kansas

STATE OF KANSAS)
) SS:
COUNTY OF SEDGWICK)

I, Maxine V. Starr, of the Slawson Drilling Company, Inc., upon oath state that the above and foregoing is a true and correct copy of the log of the Huxman 'A' #1 well.

Maxine V. Starr
MAXINE V. STARR

Subscribed and sworn to before me this 9th day of February, 1970.



Linda R. Sparr
Linda R. Sparr, Notary Public