

STATE OF KANSAS
STATE CORPORATION COMMISSION

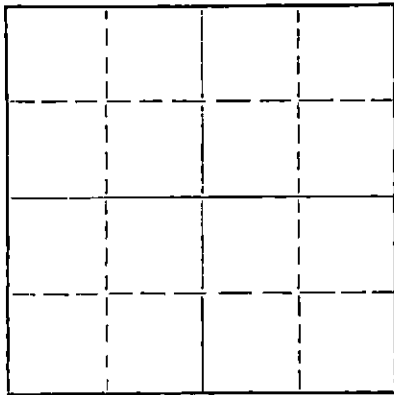
Give All Information Completely
Make Required Affidavit
Mail or Deliver Report to:
Conservation Division
State Corporation Commission
212 No. Market
Wichita, Kansas

WELL PLUGGING RECORD

McPherson County, Sec. 24 Twp. 21 Rge. 2W (E) (W)

Location as "NE/CNW/SW" or footage from lines SE SE NW
Lease Owner Donald C. Slawson
Lease Name Stucky Unit 'A' Well No. 1
Office Address Suite 408 One Twenty Building-Wichita, Kansas 67202
Character of Well (completed as Oil, Gas or Dry Hole) Dry Hole
Date well completed December 20, 1969
Application for plugging filed December 20, 1969
Application for plugging approved December 20, 1969
Plugging commenced December 20, 1969
Plugging completed December 20, 1969
Reason for abandonment of well or producing formation Dry Hole

NORTH



Locate well correctly on above
Section Plat

If a producing well is abandoned, date of last production 19
Was permission obtained from the Conservation Division or its agents before plugging was commenced? Yes

Name of Conservation Agent who supervised plugging of this well Hugh Scott - Box 924 - McPherson, Kansas
Producing formation Depth to top Bottom Total Depth of Well 3410 Feet
Show depth and thickness of all water, oil and gas formations.

OIL, GAS OR WATER RECORDS

CASING RECORD

FORMATION	CONTENT	FROM	TO	SIZE	PUT IN	PULLED OUT
		0	264'	8 5/8"	X	

Describe in detail the manner in which the well was plugged, indicating where the mud fluid was placed and the method or methods used in introducing it into the hole. If cement or other plugs were used, state the character of same and depth placed, from feet to feet for each plug set.

Mud to 250'; wood plug; 25 sx cement
Mud to 40', wood plug; hulls, bridged, 10 sx cement
2 sx in rat hole

Completed at 5:45 a.m.

RECEIVED
STATE CORPORATION COMMISSION
JAN 8 1970
CONSERVATION DIVISION
Wichita, Kansas

(If additional description is necessary, use BACK of this sheet)

Name of Plugging Contractor Slawson Drilling Company, Inc.
Address Suite 408 One Twenty Building - Wichita, Kansas 67202

STATE OF KANSAS, COUNTY OF SEDGWICK, ss.


MAXINE V. STARR (employee of owner) or (owner or operator) of the above-described well, being first duly sworn on oath, says: That I have knowledge of the facts, statements, and matters herein contained and the log of the above described well as filed and that the same are true and correct. So help me God.

(Signature) Maxine V. Starr
408 One Twenty Building-Wichita, Kansas 67202 (Address)

Subscribed and sworn to before me this 6th day of January, 1970

Linda R. Sparr
Notary Public.

My commission expires May 15, 1971



WELL LOG

Company: Donald C. Slawson
 Suite 408 One Twenty Building
 Wichita, Kansas 67202

Lease: Stucky Unit 'A' #1
 SE SE NW, Section 24-21-2W
 McPherson County, Kansas

Total Depth: 3410' Elevation: 1495 K.B.

Contractor: Slawson Drilling Company, Inc.

Commenced: December 12, 1969

Completed: December 20, 1969

Casing: 8 5/8" at 264' with 225 sx cement

RECEIVED
 STATE CORPORATION COMMISSION
 JAN 8 1970
 CONSERVATION DIVISION
 Wichita, Kansas


0-264	Sand, Shale, Etc.
264-482	Shale & Lime
482-2096	Lime & Shale
2096-2114	Sand & Shale
2114-2325	Lime & Shale
2325-2710	Lime
2710-2817	Shale & Lime
2817-2974	Lime & Shale
2974-3288	Lime
3288-3364	Shale
3364-3373	Lime
3373-3375	Shale
3375-3410	Lime
3410	Total Depth

STATE OF KANSAS)
) SS:
 COUNTY OF SEDGWICK)

I, Maxine V. Starr, of the Slawson Drilling Company, Inc., upon oath state that the above and foregoing is a true and correct copy of the log of the Stucky Unit 'A' #1 well.

Maxine V. Starr
 MAXINE V. STARR

Subscribed and sworn to before me this 6th day of January, 1970.



Linda R. Sparr
 Linda R. Sparr, Notary Public