

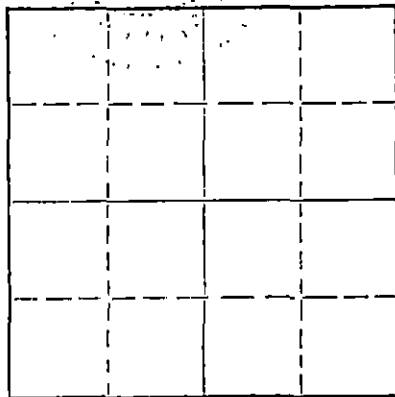
STATE OF KANSAS
STATE CORPORATION COMMISSION

Form CP-4

Give All Information Completely
Make Required Affidavit
Mail or Deliver Report to:
Conservation Division
State Corporation Commission
212 No. Market
Wichita, Kansas, 67202

WELL PLUGGING RECORD

NORTH



Locate well correctly on above
Section Plat

McPherson County, Sec. 24 Twp. 21S Rge. (E) 2 (W)
Location as "NE/CNW/SW" or footage from lines 330 FWL & 380' FNT.
Lease Owner Beacon Resources Corporation
Lease Name Kaufman Well No. 4
Office Address 312 Union Center Bldg., Wichita, Kansas
Character of Well (completed as Oil, Gas or Dry Hole) Dry Hole
Date well completed October 8 1969
Application for plugging filed Verbal Approval 19
Application for plugging approved " " 19
Plugging commenced October 8 1969
Plugging completed " " 1969
Reason for abandonment of well or producing formation

If a producing well is abandoned, date of last production 19
Was permission obtained from the Conservation Division or its agents before plugging was commenced? Yes

Name of Conservation Agent who supervised plugging of this well Hugh E. Scott
Producing formation Depth to top Bottom Total Depth of Well Feet
Show depth and thickness of all water, oil and gas formations.

OIL, GAS OR WATER RECORDS

CASING RECORD

FORMATION	CONTENT	FROM	TO	SIZE	PUT IN	PULLED OUT
				8 5/8"	228'	None

Describe in detail the manner in which the well was plugged, indicating where the mud fluid was placed and the method or methods used in introducing it into the hole. If cement or other plugs were used, state the character of same and depth placed, from feet to feet for each plug set.

Filled hole with heavy rotary mud from 3,405 feet (rotary total depth) to 200 feet. Set bottom plug at 200 feet and cemented with 25 sacks cement. Filled hole with heavy rotary mud to 40 feet. Set plug at 40 feet and cemented to cellar with 10 sacks cement, 2 sacks cement in rathole.

RECEIVED
STATE CORPORATION COMMISSION
OCT 13 1969
CONSERVATION DIVISION
Wichita, Kansas


(If additional description is necessary, use BACK of this sheet)
Name of Plugging Contractor H-30, INC.
Address 200 N. Main St., Wichita, Kansas 67202

STATE OF KANSAS, COUNTY OF SEDGWICK, ss.
Arlo B. Romer (employee of owner) or (owner or operator) of the above-described well, being first duly sworn on oath, says: That I have knowledge of the facts, statements, and matters herein contained and the log of the above-described well as filed and that the same are true and correct. So help me God.

(Signature) Arlo B. Romer
200 N. Main St., Wichita, Kansas 67202
(Address)

Subscribed and sworn to before me this 10 day of October, 1969

My commission expires April 21, 1971



Martha Hartpence
Notary Public.

KANSAS GEOLOGICAL SOCIETY
KANSAS WELL LOG BUREAU - KANSAS WELL SAMPLE BUREAU
KANSAS GEOLOGICAL SOCIETY BUILDING
508 EAST MURDOCK - WICHITA, KANSAS

15.113.20085.0000

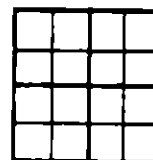
COMPANY Beacon Resources Corporation

SEC. 24 T. 21S R. 2W
 LOC. 330' FWL & 380' FNL

FARM Kaufman NO. 4

COUNTY McPherson
 KANSAS

TOTAL DEPTH 3,405
 COMM. October 1, 1969 COMP. October 8, 1969
 SHOT OR TREATED
 CONTRACTOR H-30, INC.
 ISSUED



CASING

20	10		
15	8 5/8"	228' cemented w/240 sx cement	ELEVATION 1503 KB
12	6		
13	5		

PRODUCTION

FIGURES INDICATE BOTTOM OF FORMATIONS

		ELECTRIC LOG TOPS	
Surface Soil	30		
Sand	75		
Shale & Sand	225	Mississippi	2990 0-1487
Shale & Lime	385	Kinderhook	3286 -1783
Shale	415	Hunton	3359 -1856
Anhydrite	445	Maquoketa	3372 -1869
Shale & Lime	2350	Log T.D.	3405 -1902
Lime	2680	Rotary T.D.	3405 -1902
Lime & Shale	2975		
Lime	3282		
Shale	3345		
Lime	3405		
Rotary T.D.	3405		

RECEIVED
 STATE CORPORATION COMMISSION
 OCT 13 1969
 CONSERVATION DIVISION
 Wichita, Kansas

I hereby certify the above and foregoing to be a true and correct log of the above described well as shown by the drilling reports.


H-30, INC.

Arlo B. Romer

 Arlo B. Romer

STATE OF KANSAS }
 COUNTY OF SEDGWICK } SS:

Subscribed and Sworn to before me a Notary Public in and for said county and state this 10th day of October, 1969.



Martha Hartpence

 Martha Hartpence-Notary Public

Commission Expires:
 April 21, 1971