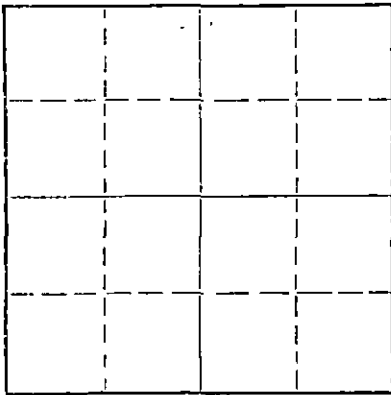


Give All Information Completely  
Make Required Affidavit  
Mail or Deliver Report to:  
Conservation Division  
State Corporation Commission  
212 No. Market  
Wichita, Kansas

WELL PLUGGING RECORD

NORTH



Locate well correctly on above  
Section Plat

McPherson County, Sec. 24 Twp. 21 Rge. 2 (E) (W) X

Location as "NE/CNW/SW" or footage from lines NW NW NE  
Lease Owner B. E. Shelton  
Lease Name Duerksen Well No. 3  
Office Address 102 Insurance Building Wichita, Kansas  
Character of Well (completed as Oil, Gas or Dry Hole) \_\_\_\_\_  
Date well completed 3 19\_\_\_\_  
Application for plugging filed 9-2-69 19\_\_\_\_  
Application for plugging approved 9-24-69 19\_\_\_\_  
Plugging commenced 10-22-69 19\_\_\_\_  
Plugging completed 11-1-69 19\_\_\_\_  
Reason for abandonment of well or producing formation \_\_\_\_\_

If a producing well is abandoned, date of last production \_\_\_\_\_ 19\_\_\_\_  
Was permission obtained from the Conservation Division or its agents before plugging was commenced? Yes

Name of Conservation Agent who supervised plugging of this well Hugh E. Scott  
Producing formation \_\_\_\_\_ Depth to top \_\_\_\_\_ Bottom \_\_\_\_\_ Total Depth of Well 3427 Feet  
Show depth and thickness of all water, oil and gas formations.

OIL, GAS OR WATER RECORDS

CASING RECORD

FORMATION	CONTENT	FROM	TO	SIZE	PUT IN	PULLED OUT
	RECEIVED STATE CORPORATION COMMISSION NOV 12 1969 CONSERVATION DIVISION Wichita, Kansas			8 5/8	214	None
				4 1/2	None	2969

Describe in detail the manner in which the well was plugged, indicating where the mud fluid was placed and the method or methods used in introducing it into the hole. If cement or other plugs were used, state the character of same and depth placed, from \_\_\_\_\_ feet to \_\_\_\_\_ feet for each plug set.

Moved in, spotted trailer. Raised pole. Dug out cellar. Sanded to 3335' with 4 sacks of cement. Took slips out of head. Have 18 1/2" stretch at 2,000#.

Ran shot to 2953' - lost shooting line. Working pipe. Fished out shooting line. Spotted oil. Working pipe.

Working pipe. Have 25 1/2" stretch. Ran bailer - trying to push plug down. Had to pump plug down to 2953'. Ran weight down hole - couldn't get past 2393'. Working pipe. Laid down 43 joints of pipe.

Finished pulling pipe. Bailed to 220'. Set rock bridge from 220' to 210'. Dumped 25 sacks of cement. Filled hole and rock bridge with mud to 40'. Dumped 10 sacks of cement for cap on well.

(If additional description is necessary, use BACK of this sheet)

Name of Plugging Contractor Forbes Casing Pulling Company, Inc.  
Address P. O. Box 221 Great Bend, Kansas 67530


STATE OF Kansas, COUNTY OF Barton, ss.  
James W. Rockhold (employee of owner) or (owner or operator) of the above-described well, being first duly sworn on oath, says: That I have knowledge of the facts, statements, and matters herein contained and the log of the above-described well as filed and that the same are true and correct. So help me God.

(Signature) James W. Rockhold  
P. O. Box 221 Great Bend, Kansas  
(Address)

Subscribed AND Sworn to before me this 7 day of November, 19 69

My commission expires May 27 1973

Notary Public.



DRILLERS LOG

COMPANY: B. E. Shelton  
 CONTRACTOR: Aspen Drilling Co.  
 LEASE NAME: Duerksen #3  
 LOCATION: NW NW NE Sec. 24-T21S-R2W  
 McPherson County, Kansas

ELEVATION:  
 SURFACE CASING: 5 jts. (205') 8 5/8"  
 OIL STRING: 85 jts. (3419') 4 1/2"  
 COMMENCED: August 27, 1969  
 COMPLETED: September 3, 1969  
 ROTARY TOTAL DEPTH: 3427'

<u>FORMATION</u>	<u>DEPTH</u>	
Clay & Sand	- 120	Ran 5 jts. (205') 8 5/8" casing set
Shale	212	at 212' w/160 sacks cement.
Shale & Lime	2180	Cement circulated.
Lime & Shale	3060	
Lime & Chert	3245	Ran 85 jts. (3419') 4 1/2" casing set
Lime & Shale	3390	at 3426' w/100 sacks.
Lime	3427	
RTD	3427	


RECEIVED  
 STATE CORPORATION COMMISSION  
 SEP 24 1969  
 CONSERVATION DIVISION  
 Wichita, Kansas

AFFIDAVIT

State of Kansas )  
 ) ss:  
 County of Barton )

The undersigned, being duly sworn on oath, states that the above statement and log are a true and correct record and log of the well drilled at the location above described.

William S. Schachle  
 William S. Schachle, Affiant



Subscribed and sworn to before me this 5th day of September, 1969.

Theora Holleman  
 Theora Holleman, Notary Public

My commission expires: April 18, 1972