

TYPE

NOTICE OF INTENTION TO DRILL

C-1

TO BE FILED WITH THE STATE CORPORATION COMMISSION
PRIOR TO COMMENCEMENT OF WELL

API Number 15-097-20,217-
(For office use only) 0000

1. Operator Robinson Oil Co. & Sweetman Drilling, Inc.
340 R. H. Garvey Bldg.
Address Wichita, Kansas 67202

Starting Date April 1, 1974

County Kiowa

2. Contractor Sweetman Drilling, Inc.
1432 Vickers-KSB&T Bldg.
Address Wichita, Kansas

Sec 34 Twp 28 S Rge 18 ^{EX}W

Spot Location C. SW NW

3. Type of Equipment: Rotary Cable Tool _____
4. Well to be Drilled for: Oil Gas
Disposal _____ Input _____ Other _____

Nearest Lease Line _____ 660 ft.

Lease Name Cook "A"

5. Depth of Deepest Fresh Water within 1 mile _____ ft.

6. Depth of Municipal Water Well within 3 miles 110 ft.

7. Depth to Protect all Fresh Water 400 ft.

8. Amount of Surface Casing to be set 400 ft.

9. Alternate No. 1 No. 2 _____




Well No. 1
Est. Total Depth _____ 5000 ft.

REMARKS:

OPERATOR STATES THAT HE WILL COMPLY WITH K. S. A. 55-128

Signature of Operator *W. M. Robinson*





State Corporation Commission of Kansas
Conservation Division
P. O. Box 17027
Wichita, Kansas 67217

RECEIVED
STATE CORPORATION COMMISSION
MAR 13 1974
CONSERVATION DIVISION
Wichita, Kansas

(IF PREFERRED, MAIL IN ENVELOPE)