

WELL PLUGGING RECORD

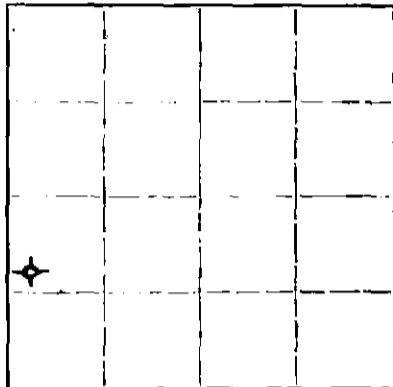
Give All Information Completely  
Make Required Affidavit  
Mail or Deliver Report to:  
Conservation Division  
State Corporation Commission  
809 Billing Building  
Wichita, Kansas

OR

FORMATION PLUGGING RECORD

Strike out upper line  
when reporting plug-  
ging off formations.

NORTH



Locate well correctly on above  
Section Plat

Location as "NE 1/4 NW 1/4 SW 1/4" or footage from lines S.W. 1/4 N.W. 1/4 S.W. 1/4  
 Lease Owner: *Inland Oil Co*  
 Lease Name: *English* Well No. *1*  
 Office Address: *302 Brown Bldg, Wichita, Kansas*  
 Character of Well (completed as Oil, Gas or Dry Hole) *Dry hole*  
 Date well completed: *5-19-45* 19 *45-*  
 Application for plugging filed: *5-19-45* 19 *45-*  
 Application for plugging approved: *5-19-45* 19 *45-*  
 Plugging commenced: *5-19-45* 19 *45-*  
 Plugging completed: *5-19-45* 19 *45-*  
 Reason for abandonment of well or producing formation: *Dry hole*

Name of Conservation Agent who supervised plugging of this well: *H.W. Kern*  
 Producing formation: \_\_\_\_\_ Depth to top: \_\_\_\_\_ Bottom: \_\_\_\_\_ Total Depth of Well *3714* Feet  
 Show depth and thickness of all water, oil and gas formations.

OIL, GAS OR WATER RECORDS

CASING RECORD

| Formation | Content | From | To | Size         | Put In      | Pulled Out  |
|-----------|---------|------|----|--------------|-------------|-------------|
|           |         |      |    | <i>8.578</i> | <i>870'</i> | <i>None</i> |
|           |         |      |    |              |             |             |
|           |         |      |    |              |             |             |
|           |         |      |    |              |             |             |
|           |         |      |    |              |             |             |

Describe in detail the manner in which the well was plugged, indicating where the mud fluid was placed and the method or methods used in introducing it into the hold. If cement or other plugs were used, state the character of same and depth placed, from \_\_\_\_\_ feet to \_\_\_\_\_ feet for each plug set.  
*Rotary mud from 3714 to 350' cement from 350' to 325' rotary mud from 325' to 20' cement plug from 20' to 5' 5' of cellar*

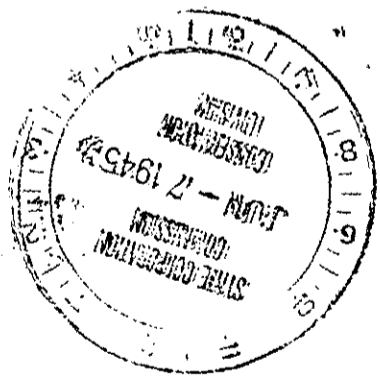
(If additional description is necessary, use BACK of this sheet)  
 Correspondence regarding this well should be addressed to: *Inland Oil Co*  
 Address: *302 Brown Bldg, Wichita, Kansas*

STATE OF *Kansas* COUNTY OF *Wagon* ss.

\_\_\_\_\_, (employee of owner) or (owner or operator) of the above-described well,  
 being first duly sworn on oath, says: That I have knowledge of the facts, statements, and matters herein contained and the log of the above-described well as filed and that the same are true and correct. So help me God.

(Signature) *Emilia Tappan*  
 (Address) \_\_\_\_\_

Subscribed and Sworn to before me this *26* day of *May*, 19 *45*  
*March 22, 1947*  
 My commission expires \_\_\_\_\_  
*Grace E. Martin*  
 Notary Public.




154  
21  
13  
92

WELL LOG

Company: Inland Oil Company, Inc.  
 Lease: English #1  
 County: Pawnee  
 Contractor: Campbell Drilling Company  
 Well Commenced: April 30, 1945  
 Well Finished: May 20, 1945

| <u>From</u> | <u>To</u> |                     |
|-------------|-----------|---------------------|
| 0           | 7         | Cellar              |
| 7           | 40        | Surface Sand & Clay |
| 40          | 115       | Sand                |
| 115         | 305       | Shale & Shells      |
| 305         | 420       | Sand                |
| 420         | 570       | Shale               |
| 570         | 580       | Red Bed & Shale     |
| 580         | 680       | Shale               |
| 680         | 810       | Red Bed & Shale     |
| 810         | 863       | Red Bed & Shells    |
| 863         | 915       | Anhydrite           |
| 915         | 1445      | Shale & Shells      |
| 1445        | 1470      | Anhydrite           |
| 1470        | 1605      | Shale & Shells      |
| 1605        | 1870      | Lime & Shale        |
| 1870        | 1900      | Lime                |
| 1900        | 1960      | Broken Lime         |
| 1960        | 2040      | Lime                |
| 2040        | 2094      | Shale & Lime        |
| 2094        | 2169      | Sandy Lime & Shale  |
| 2169        | 2245      | Lime                |
| 2245        | 2285      | Lime & Shale        |
| 2285        | 2330      | Shale               |
| 2330        | 2365      | Lime                |
| 2365        | 2450      | Lime & Shale        |
| 2450        | 2730      | Shale & Lime        |
| 2730        | 2800      | Shale & Shells      |
| 2800        | 2865      | Shale & Lime        |
| 2865        | 2873      | Shale               |
| 2873        | 2890      | Lime                |
| 2890        | 2954      | Lime & Shale        |
| 2954        | 2960      | Topeka Lime         |
| 2960        | 3084      | Lime                |
| 3084        | 3222      | Lime & Shale        |
| 3222        | 3264      | K. C. Lime          |
| 3264        | 3385      | Lime & Shale        |
| 3385        | 3430      | Lime                |
| 3430        | 3470      | Lime & Shale        |
| 3470        | 3485      | Lime                |
| 3485        | 3525      | Broken Lime & Shale |
| 3525        | 3608      | Shale & Lime        |
| 3608        | 3640      | Conglomerate        |
| 3640        | 3675      | Conglomerate        |
| 3675        | 3714      | Tombstone--T. D,    |



STATE OF KANSAS )  
 ) ss  
 COUNTY OF SEDGWICK)

I, the undersigned, being duly sworn, on oath state that the above statement and log is a true and correct record and log of the well drilled at the location above described.

Campbell Drilling Company  
 By Leota Foreman

Sworn and subscribed to before me this 23rd day of May, 1945.

Maddeline L. Wagner  
 Notary Public

My Commission Expires August 28, 1948