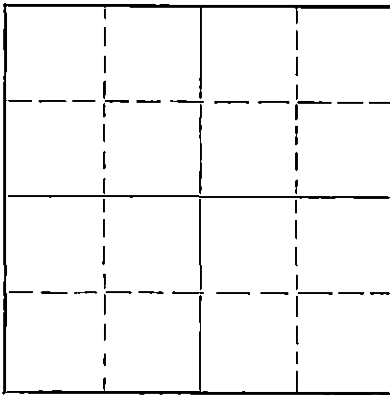


WELL PLUGGING RECORD

Give All Information Completely
Make Required Affidavit
Mail or Deliver Report to:
Conservation Division
State Corporation Commission
800 Bitting Building
Wichita, Kansas

NORTH



Locate well correctly on above
Section Plat

Pawnee County. Sec. 1 Twp. 21 Rge. 15 (E) 15 (W)
Location as "NE/CNW $\frac{1}{4}$ SW $\frac{1}{4}$ " or footage from lines NE NE SW
Lease Owner E. H. Adair
Lease Name English Well No. 1
Office Address 407 W-K-H Building, Wichita 2, Kansas
Character of Well (completed as Oil, Gas or Dry Hole) Dry Hole
Date well completed October 23, 1950
Application for plugging filed October 23, 1950
Application for plugging approved October 23, 1950
Plugging commenced October 23, 1950
Plugging completed October 23, 1950
Reason for abandonment of well or producing formation Barren

If a producing well is abandoned, date of last production _____ 19____
Was permission obtained from the Conservation Division or its agents before plugging was commenced? Yes

Name of Conservation Agent who supervised plugging of this well C. D. Stough, Great Bend, Kansas
Producing formation _____ Depth to top _____ Bottom _____ Total Depth of Well 3770 Feet
Show depth and thickness of all water, oil and gas formations.

OIL, GAS OR WATER RECORDS

CASING RECORD

Formation	Content	From	To	Size	Put In	Pulled Out
Copy of well log attached.						

Describe in detail the manner in which the well was plugged, indicating where the mud fluid was placed and the method or methods used in introducing it into the hole. If cement or other plugs were used, state the character of same and depth placed, from _____ feet to _____ feet for each plug set.

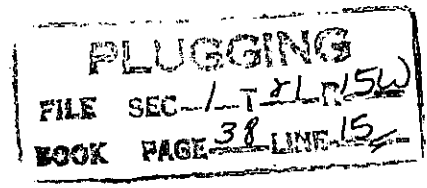

Placed wooden plug at 250' mixed and poured through drill pipe
15 sx cement then filled hole up to 30' of top, placed wooden
plug put in 10 sx cement, filled to surface

(If additional description is necessary, use BACK of this sheet)

Correspondence regarding this well should be addressed to E. H. Adair Oil Company
Address 407 W-K-H Building
Wichita 2, Kansas

STATE OF Kansas, COUNTY OF Sedgwick, ss.
E. H. Adair (employee of owner or operator) of the above-described well,
being first duly sworn on oath, says: That I have knowledge of the facts, statements, and matters herein contained and the log of the above-described well as filed and that the same are true and correct. So help me God.
(Signature) [Signature]

SUBSCRIBED AND SWORN to before me this 26th day of October 1950
My commission expires September 15, 1953
Notary Public.



15.145.00249-0000

E. H. ADAIR OIL COMPANY

NE NE SW 1-21S-15W

ENGLISH No. 1

PAWNEE COUNTY, KANSAS

Total Depth 3770'

Elevation 1941 DF
1938 Gr

879' 8 5/8" s csg. 450 sx cement

Comm. 10/11/50 Comp. 10/23/50

Sand	0-40
Shale	40-60
Sand	60-70
Shale & Shells	70-310
Sand	310-414
Sandy Shale	414-460
Shale & Shells	460-545
Red Shale	545-869
Anhydrite	869-895
Shale	895-1555
Lime	1555-2280
Shale & Shells	2280-2315
Lime	2315-2544
Shale	2544-2785
Shale & Shells	2785-2903
Lime	2903-3221
Shale	3221-3342
Lime	3342-3603
Conglomerate	3603-3770

Certified Correct

R. Baker

PLUGGING
NE NE SW 1-21S-15W
38-15

RECEIVED
PAWNEE COUNTY, KANSAS
OCT 24 1950