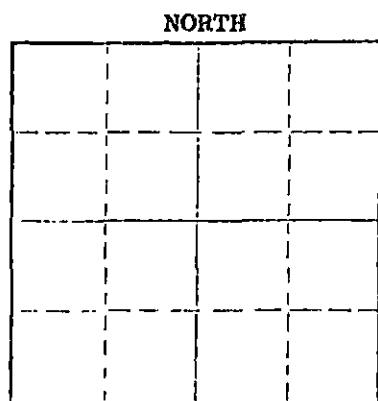


STATE OF KANSAS
 STATE CORPORATION COMMISSION
 CONSERVATION DIVISION
 P. O. BOX 17027
 WICHITA, KANSAS 67217

FORM CP-4

WELL PLUGGING RECORD



Locate well correctly on above Section Plot

Hodgeman County, Sec. 17 Twp. 21S Rge. 21W (E) (W)
 Location as "NE/CNWESW" or footage from lines C SE SW
 Lease Owner National Oil Company
 Lease Name Bauer Well No. 1
 Office Address Suite 550, 200 W. Douglas, Wichita, KS 67202
 Character of Well (completed as Oil, Gas or Dry Hole) Oil
 Date well completed 6-6-75 19
 Application for plugging filed 6-6-75 19
 Application for plugging approved 6-6-75 19
 Plugging commenced 6-6-75 19
 Plugging completed 6-6-75 19
 Reason for abandonment of well or producing formation non commercial
 If a producing well is abandoned, date of last production 11-16 19 74
 Was permission obtained from the Conservation Division or its agents before plugging was commenced? yes

Name of Conservation Agent who supervised plugging of this well Clarence Thomas, Jr.
 Producing formation Mississippi Depth to top 4312 Bottom 4319 Total Depth of Well 4319 Feet
 Show depth and thickness of all water, oil and gas formations.

OIL, GAS OR WATER RECORDS

CASING RECORD

FORMATION	CONTENT	FROM	TO	SIZE	PUT IN	PULLED OUT
Mississippi	Oil	GL	4319	5 1/2"	4312'	none

Describe in detail the manner in which the well was plugged, indicating where the mud fluid was placed and the method or methods used in introducing it into the hole. If cement or other plugs were used, state the character of same and depth placed, from feet to feet for each plug set.

Fluid @ 1697'. Load casing to 900', pump plug and 35 sxs. 50-50 posmix to 900'.
 Spot mud to 500', pump 35 sxs. posmix to 50' and put 10 sxs. to ground level.

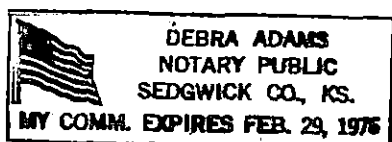
(If additional description is necessary, use BACK of this sheet)
 Name of Plugging Contractor National Oil Company
 Address Suite 550, 200 W. Douglas, Wichita, KS 67202

STATE OF Kansas, COUNTY OF Sedgwick ss.
 Arden Ratzlaff, Exploration Mgr. (employee of owner) or (owner or operator) of the above-described well, being first duly sworn on oath, says: That I have knowledge of the facts, statements, and matters herein contained and the log of the above-described well as filed and that the same are true and correct. So help me God.

(Signature) Arden Ratzlaff
 Suite 550, 200 W. Douglas, Wichita, KS 67202
 (Address)

SUBSCRIBED AND SWORN TO before me this 24th day of June 19 75

My commission expires 2/29/76 Debra Adams Notary Public.



RECEIVED
 STATE CORPORATION COMMISSION

JUN 25 1975
 CONSERVATION DIVISION
 Wichita, Kansas

6-25-75

KANSAS GEOLOGICAL SOCIETY
 KANSAS WELL LOG BUREAU - KANSAS WELL SAMPLING BUREAU
 KANSAS GEOLOGICAL SOCIETY BUILDING
 500 EAST MURDOCK - WICHITA, KANSAS

15.083.20262-0000

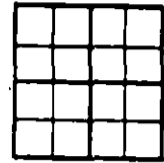
COMPANY The National Oil Company

SEC. 17 T. 21S. 21W
 LOC. C - SE SW

FARM Bauer NO. 1

COUNTY Hodgeman
 KANSAS

TOTAL DEPTH 4,319'
 COMM. December 21, 1972 COMP. January 3, 1973
 SHOT OR TREATED
 CONTRACTOR H-30, Inc.
 ISSUED



CASINO			
20	10		
15	8 - 5/8"	312' cemented w/160 sxs cement	ELEVATION 2143 KB
12	6		
13	5 1/2"	4,314' cemented w/600 sxs cement	PRODUCTION

FIGURES INDICATE BOTTOM OF FORMATIONS

Shale and Red Bed	750'
Sand	935'
Shale	1,296'
Anhydrite	1,326'
Shale	2,165'
Lime and Shale	2,460'
Shale and Lime	2,465'
Lime and Shale	3,845'
Lime	3,935'
Lime and Shale	4,023'
Lime	4,319'
Rotary Total Depth	4,319'

I hereby certify the above and foregoing to be a true and correct log of the above described well as shown by the drilling reports.

H-30, INC.

Dean Britting

 Dean Britting

State of Kansas }
 County of Sedgwick } SS:

Subscribed and Sworn to before me a Notary Public in and for said county and state this 15th. day of January, 1973.

Elsie Willison

 Elsie Willison - Notary Public

My Commission Expires:

June 30, 1974

RECEIVED
 STATE COMMISSION
 JUN 30 1974
 CONSERVATION DIVISION
 Wichita, Kansas

