


STATE OF KANSAS  
STATE CORPORATION COMMISSION

Form CP-4

Give All Information Completely  
Make Required Affidavit  
Mail or Deliver Report to:  
Conservation Division  
State Corporation Commission  
212 No. Market  
Wichita, Kansas 67202

WELL PLUGGING RECORD



Locate well correctly on above  
Section Plat

Rice County, Sec. 18 Twp. 21 Rge. (E) 7 (W)  
Location as "NE/CNWxSWx" or footage from lines. C SE SW  
Lease Owner Isern-Herbel  
Lease Name Hurr Well No. 4  
Office Address Box 486, Ellinwood, Kansas 67526  
Character of Well (completed as Oil, Gas or Dry Hole) oil  
Date well completed \_\_\_\_\_ 19\_\_\_\_  
Application for plugging filed August 14 19 70  
Application for plugging approved \_\_\_\_\_ 19\_\_\_\_  
Plugging commenced August 21 19 70  
Plugging completed August 26 19 70  
Reason for abandonment of well or producing formation depleted

If a producing well is abandoned, date of last production \_\_\_\_\_ 19\_\_\_\_  
Was permission obtained from the Conservation Division or its agents before plugging was commenced? yes

Name of Conservation Agent who supervised plugging of this well Gilbert Toman  
Producing formation \_\_\_\_\_ Depth to top \_\_\_\_\_ Bottom \_\_\_\_\_ Total Depth of Well 3378 Feet  
Show depth and thickness of all water, oil and gas formations.

OIL, GAS OR WATER RECORDS

CASING RECORD

FORMATION	CONTENT	FROM	TO	SIZE	PUT IN	PULLED OUT
		0	271'	8 5/8"	271'	none
		0	3377'	5 1/2"	3377'	2233.40
	STATE RECEIVED CORPORATION COMMISSION					
	SEP 4 1970					
	CONSERVATION DIVISION Wichita, Kansas					

Describe in detail the manner in which the well was plugged, indicating where the mud fluid was placed and the method or methods used in introducing it into the hole. If cement or other plugs were used, state the character of same and depth placed, from \_\_\_\_\_ feet to \_\_\_\_\_ feet for each plug set.

Sanded back to 3370' and dumped 5 sacks of cement.

Set 10' rock bridge at 290' and dumped 25 sacks of cement. Filled hole with mud to 40' and capped well with 10 sacks of cement.

(If additional description is necessary, use BACK of this sheet)  
Name of Plugging Contractor PIPE PULLERS, INC.  
Address Box 486, Ellinwood, Kansas

STATE OF KANSAS, COUNTY OF BARTON, ss.  
Evelyn Roth (employee of owner) or (owner or operator) of the above-described well, being first duly sworn on oath, says: That I have knowledge of the facts, statements, and matters herein contained and the log of the above-described well as filed and that the same are true and correct. So help me God.

(Signature) Evelyn Roth  
Ellinwood, Kansas  
(Address)

SUBSCRIBED AND SWORN to before me this 1st day of September, 19 70

My commission expires July 7, 1972

[Signature]  
Notary Public.

W E L L L O G

ISERN-HERBEL, HURR #4  
C SE SW, Section 18-21S-7W  
Rice County, Kansas

Figures indicate bottom of formation:

ELEVATION: 1621' GL  
              1623' DF  
              1625' KB

0	to	150	soil & sand
		274	red bed
		1305	shale & shells
		1625	shale & lime
		2325	shale & shells
		2605	shale & lime
		2750	lime & shale
		2800	shale & lime
		2899	shale
		3378	lime & shale
		3378	Rotary Total Depth

PIPE RECORD:

8 5/8" set at 271'  
with 250 sacks cement.

5 1/2" set @ 3377'  
with 100 sacks cement.

ROTARY COMMENCED: 11-21-69  
ROTARY COMPLETED: 11-26-69


TOPS

Heebner	2742
Brown Lime	2898
Lansing	2928
Conglomerate Chert	3362
Mississippi	3373

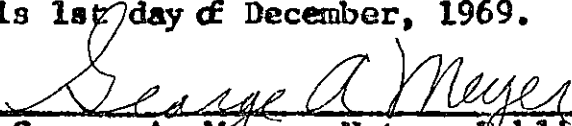
RECEIVED  
STATE CORPORATION COMMISSION  
AUG 17 1970  
CONSERVATION DIVISION  
Wichita, Kansas

STATE OF KANSAS )  
COUNTY OF BARTON ) ss

I, W. F. Banks, Drilling Superintendent of Isern Drilling Company, contractor for the above-described well, being first duly sworn on oath, declare: That I have knowledge of the facts, statements and matter herein contained pertaining to the log of the above described well, as filed, and that the same are true and correct.

  
\_\_\_\_\_  
W. F. Banks

Subscribed and sworn to before me on this 1st day of December, 1969.

  
\_\_\_\_\_  
George A. Meyer, Notary Public

My commission expires: 2-10-71.