

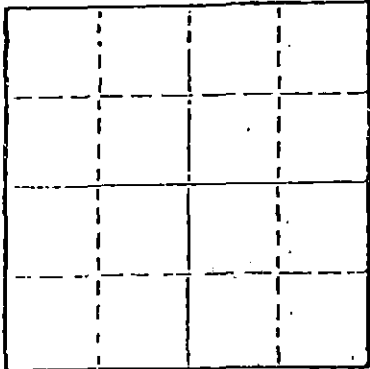
STATE OF KANSAS  
STATE CORPORATION COMMISSION

WELL PLUGGING RECORD

Give All Information Completely  
Make Required Affidavit  
Mail or Deliver Report to  
Conservation Division  
State Corporation Comm.  
245 North Water  
Wichita, KS 67202

Edwards County. Sec. 18 Twp. 23S Rge. 20W E/W  
Location as "NE/CNW $\frac{1}{4}$ SW $\frac{1}{4}$ " or footage from lines  
C NE SW

Lease Owner PETX Petroleum Corp.  
Lease Name Wilson Well No. 1  
Office Address 1700 Sec. Life Bldg., 1616 Glenarm, Denver, CO  
Character of Well (Completed as Oil, Gas or Dry Hole)



Locate well correctly on above  
Section Plat

Dry Hole  
Date Well completed 6-27-81 19  
Application for plugging filed 6-27-81 19  
Application for plugging approved 6-27-81 19  
Plugging commenced 6-27-81 19  
Plugging completed 6-27-81 19  
Reason for abandonment of well or producing formation

Dry Hole  
If a producing well is abandoned, date of last production 19.

Was permission obtained from the Conservation Division or its agents before plugging was commenced? Yes

Name of Conservation Agent who supervised plugging of this well Clarence Thomas  
Producing formation Depth to top Bottom Total Depth of Well 4750  
Show depth and thickness of all water, oil and gas formations.

OIL, GAS OR WATER RECORDS

CASING RECORD

FORMATION	CONTENT	FROM	TO	SIZE	PUT IN	PULLED OUT
				8-5/8	293	

Describe in detail the manner in which the well was plugged, indicating where the mud fluid was placed and the method or methods used in introducing it into the hold. If cement or other plugs were used, state the character of same and depth placed, from feet to feet for each plug set.

- 1st Plug @ 900' w/60 sx
- 2nd Plug @ 280 w/35 sx
- 3rd Plug @ 40 w/10 sx
- 5 sx in rat hole.

RECEIVED  
STATE CORPORATION COMMISSION  
JUL 17 1981


(If additional description is necessary, use BACK of this sheet)  
Name of Plugging Contractor Murfin Drilling Company

STATE OF KANSAS COUNTY OF SEDGWICK, ss.  
David L. Murfin, Drlg. Mgr. (employee of owner) or (owner or operator)  
of the above-described well, being first duly sworn on oath, says: That I have knowledge of the facts, statements, and matters herein contained and the log of the above-described well as filed and that the same are true and correct. So help me God.

(Signature) *David L. Murfin*  
David L. Murfin 617 Union Center Bldg., Wichita KS  
(Address)

SUBSCRIBED AND SWORN TO before me this 15th day of July, 1981

My commission expires Jan. 25, 1984  
*Ramona Gunn*  
Ramona Gunn Notary Public.



15.047.20874.00.00

# WELL LOG

COMPANY PETX Petroleum Corp.

SEC. 18 T. 23 S R. 20W  
LOC. C NE SW

FARM Wilson NO. 1

RIG. NO. 19


TOTAL DEPTH 4750'

COUNTY Edwards  
KANSAS

COMM. 6-19-81

COMP. 6-27-81

CONTRACTOR Murfin Drilling Company



CASING	
20	10
15	8-5/8" @ 293'
12	6
13	5

ELEVATION  
PRODUCTION

FIGURES INDICATE BOTTOM OF FORMATIONS

Clay, Sand, Lime, Shale	222'
Shale & Sand	293
Shale	534
Red Bed	950
Dakota Sand	1-55
Red Bed	1825
Shale & Lime	4469
Lime RTD	4750

RECEIVED  
STATE CORPORATION COMMISSION  
JUL 17 1981  
CONSERVATION DIVISION  
Wichita, Kansas

State of KANSAS  
County of SEDGWICK ss:

I, David L. Murfin, Drlg. Mgr. of the Murfin Drilling Company

upon oath state that the above and foregoing is a true and correct copy of the log of the Wilson #1 well.

Subscribed and sworn to before me this 15th day of July 1981

*David L. Murfin*  
David L. Murfin

My Commission Expires: Jan. 25, 1984  
**RAMONA GUNN**  
STATE NOTARY PUBLIC  
Sedgwick county, Kansas  
My Appt. Exp. \_\_\_\_\_

*Ramona Gunn*  
Ramona Gunn  
NOTARY PUBLIC