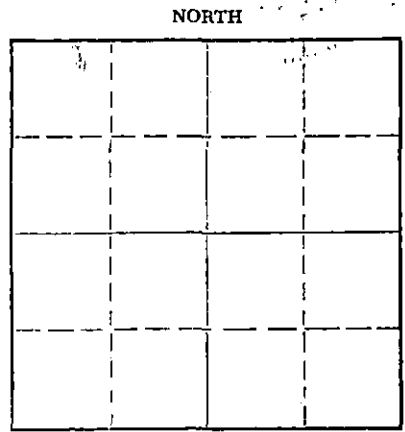


STATE OF KANSAS
STATE CORPORATION COMMISSION
Give All Information Completely.
Make Required Affidavit
Mail or Deliver Report to:
Conservation Division
State Corporation Commission
212 No. Market
Wichita, Kansas 67202

Form CP-4

WELL PLUGGING RECORD



Locate well correctly on above
Section Plat

Pawnee County. Sec. 29 Twp. 23 Rge. 15 (E) (W)
Location as "NE/CNW/SW" or footage from lines SW NW SE
Lease Owner Raymond Oil Co., Inc.
Lease Name Petro #1 Well No.
Office Address Wichita, Kansas 67202
Character of Well (completed as Oil, Gas or Dry Hole)
Date well completed 19
Application for plugging filed 19
Application for plugging approved 19
Plugging commenced 11/20/70 19
Plugging completed 11/24/70 19
Reason for abandonment of well or producing formation depleted.
If a producing well is abandoned, date of last production 19
Was permission obtained from the Conservation Division or its agents before plugging was commenced? yes

Name of Conservation Agent who supervised plugging of this well Massey
Producing formation Depth to top Bottom Total Depth of Well 4109 Feet
Show depth and thickness of all water, oil and gas formations.

OIL, GAS OR WATER RECORDS CASING RECORD

FORMATION	CONTENT	SIZE	PUT IN	PULLED OUT
	RECEIVED TO STATE CORPORATION COMMISSION DEC 2 - 1970 CONSERVATION DIVISION Wichita, Kansas	8-5/8 5 1/2"	208 4105	none 2021'

Describe in detail the manner in which the well was plugged, indicating where the mud fluid was placed and the method or methods used in introducing it into the hole. If cement or other plugs were used, state the character of same and depth placed, from feet to feet for each plug set.

Checked hole to 2624', ran sand to 2560' and dumped 5 sacks of cement.
Loaded hole, shot pipe at 2306', 2210', 2118', pulled 62 joints. Cut head off and welded on collar. Halliburton squeezed well with 3 sacks of hulls, 20 sacks mud and 100 sacks of cement.

PLUGGING COMPLETE.

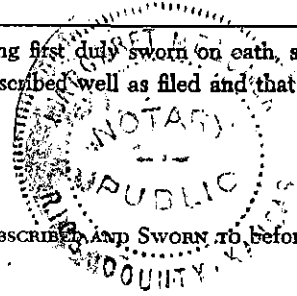
(If additional description is necessary, use BACK of this sheet)
Name of Plugging Contractor KNIGHT CASING PULLING CO., INC.
Address CHASE, KANSAS

STATE OF KANSAS, COUNTY OF RICE, ss.
NOEL J. KNIGHT (employee of owner) or (owner or operator) of the above-described

well, being first duly sworn on oath, says: That I have knowledge of the facts, statements, and matters herein contained and the log of the above-described well as filed and that the same are true and correct. So help me God.

(Signature) Noel Knight CHASE, KANSAS
(Address)

SUBSCRIBED AND SWORN to before me this 25th day of November, 1970
My commission expires 2/15/71
Margaret Melcher Notary Public.



DRILLER'S LOG

OPERATOR: Dunne-Gardner Drilling Co., Inc.
 300 Schweitzer Building, Wichita 2, Kansas
 LEASE: Petro
 WELL: No. 1
 LOCATION: SW NW SE Sec. 29-23S-15W
 Pawnee County, Kansas
 CONTRACTOR: Dunne-Gardner Drilling Co., Inc.
 DATE COMMENCED: April 19, 1962
 DATE COMPLETED: May 3, 1962
 TOTAL DEPTH: 4100'
 CASING: Set 208' of 3-5/8" surface pipe with 230 sacks cement.
 5 1/2" casing set @ 4105' with 800 sacks cement.

<u>FROM</u>	<u>TO</u>	
0	90	Sand
90	290	Shale
290	946	Shale and Sand Streaks
946	1230	Shale
1230	1340	Shale and Shells
1340	1915	Lime Streaks and Shale
1915	3020	Lime and Shale
3020	3060	Shale, Lime and Sand
3060	3220	Lime and Shale
3220	3300	Lime
3300	3375	Lime (Chalky)
3375	3476	Lime
3476	3590	Lime and Shale
3590	3980	Lime
3980	4012	Chert
4012	4109	Lime
4109		Total Depth

RECEIVED
 STATE CORPORATION COMMISSION
 OCT 30 1970
 CONSERVATION DIVISION
 Wichita, Kansas

I certify the above to be true and correct to the best of my knowledge and belief.


DUNNE-GARDNER DRILLING CO., INC.

By 

Don Gardner

Subscribed and sworn to before me this 11th day of May, 1962.

My Commission Expires:
November 9, 1965


Marilyn E. Fox, Notary Public