

WELL PLUGGING RECORD
OR
FORMATION PLUGGING RECORD

Strike out upper line when reporting plugging off formations.

Give All Information Completely
Make Required Affidavit
Mail or Deliver Report to:
Conservation Division
State Corporation Commission
800 Bittling Building
Wichita, Kansas

15.159.05516.0000

Rice County, Sec. 22 Twp. 21 Rge. 9 (E) (W)

Location as "NE 1/4 SW 1/4" or footage from lines. 660' E. L., 300' S. L.

Lease Owner Gerbrand-Pulse Oil & Drilling Company

Lease Name W. W. Partington Well No. 1

Office Address Hoke Building, Hutchinson, Kansas

Character of Well (Completed as Oil, Gas or Dry Hole) Dry

Date, well completed 6/10 193 9

Application for plugging filed 6/17 193 9

Application for plugging approved 6/17 193 9

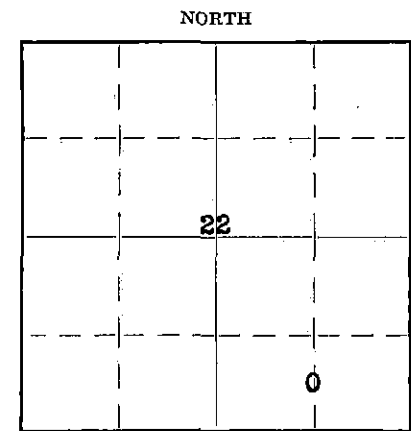
Plugging Commenced 6/17 193 9

Plugging Completed 6/22 193 9

Reason for abandonment of well or producing formation.

If a producing well is abandoned, date of last production. 193

Was permission obtained from the Conservation Division or its agents before plugging was commenced? yes



Locate well correctly on above Section Plat

Name of Conservation Agent who supervised plugging of this well Guy Wiershing, Lyons, Kansas


Producing formation Depth to top Bottom Total Depth of Well 3402 Feet

Formation	Content	From	To	Put In	Pulled Out
			10	94	
			7	3332	2811

Describe in detail the manner in which the well was plugged, indicating where the mud fluid was placed and the method or methods used in introducing it into the hole. If cement or other plugs were used, state the character of same and depth placed, from feet to feet for each plug set.

Cemented from 3402 to 3341, heavy Mud to 3332.
A limit plug and heavy mud to 2811
Good Aqu-A-Jel and Rotary mud to 200'
Wood plug, 15 sacks cement
A heavy Rotary mud to 18', 10 sacks cement to Top.

PLUGGING
FILE SEC 22 21R 9W
BOOK PAGE 66 LINE 15



(If additional description is necessary, use BACK of this sheet)

Correspondence regarding this well should be addressed to Gerbrand-Pulse Oil & Drilling Co
Address 301 Hoke Building, Hutchinson, Kansas

STATE OF KANSAS, COUNTY OF RENO, ss.

GLYDE PULSE (owner or operator) of the above-described well,
being first duly sworn on oath, says: That I have knowledge of the facts, statements, and matters herein contained and the log of the above-described well as filed and that the same are true and correct. So help me God.

(Signature) *Glyde Pulse*

Hutchinson, Kansas (Address)

SUBSCRIBED AND SWORN to before me this 23 day of June, 1939

My commission expires June 13, 1942

B. Alice Smith
Notary Public.

15.159.05516.0000

LOC: W. W. PARTINGTON NO. 1 WELL.

LOCATED: CTR. S₂, SE₂, SW₂, SEC. 22, TWP. 21, RGE. 9, RICE COUNTY, KAN.

DRILLERS: W. E. NENNIE, ETAL

COMMENCED: MAY 25, 1939

COMPLETED: JUNE 5, 1939

Surface Sand	94'
Sand and Red Rock	215
Anhydrid	260
Shale and Shells	1230
Lime	1395
Broken Lime	1415
Lime and Sand	1455
Shale	1460
Lime	1510
Sandy Lime	1525
Broken Lime	1970
Shale	2085
Lime and Shale	2160
Shale	2670
Broken Lime	2755
Lime	2905
Lime and Shale	2985
Lime	3275
Conglomerate	3308
Shale and Lime Cherty	3332
Minor Sand	3332 to 68
Show of Oil and Gas	3332 - 06
Lime	3400
Shale	3402 T. D.

CASING RECORD

94' 10" Cemented 100 sacks
3332' 7" Cemented 50 sacks

I, Clyde Pulse, Manager of the Garbrand-Pulse Oil & Drilling Company, do hereby certify that this is a true and correct log of the formation encountered on the above mentioned well as taken from the daily drilling reports thereof.

SUBSCRIBED AND SWORN TO BEFORE ME
THIS DAY OF 1939

SIGNED

Manager

Notary Public



PLUGGING
FILE SEC 2221 (40)
BOOK PAGE 69 LINE 15

D. K. A.

TO
STATE CORPORATION COMMISSION
CONSERVATION DIVISION
800 Bitting Building
Wichita, Kansas

File _____
Location New New Se 4.
Sec 22 Twp. 21 Rge. 9 W.

I have today completed supervision of plugging of:

Well No. Drilling Co Lease Partington.
Operator Pulse & Schnider Address 301 Hoke Bldg, Hutchinson Kans
Field Wildcat, of Woll Pool Rice
Total Depth 3402 Feet.

(Describe briefly the manner in which well was plugged)

Rotary hole. Filled hole with heavy mud
between plugs from bottom @ 3402' to top of hole
Plug rock & 15' cement below fresh water @ 900'
Plug rock & 10' cement at base of cello
filled. Seller with soil to surface.
Mr Claude Pulse, 301 Hoke Bldg, Hutchinson Kansas.
in charge for Operator!


Expense incurred as follows:

Date 6-16-39 *Day 1/4 Mileage 32
Date 6-19-39 *Day _____ Mileage 22
Date 6-21-39 *Day 1/4 Mileage 32
Hotel, meals, etc. 6-22-39 \$ 32
*Show as 1/4, 2/4, 3/4, or 4/4. 118

Guy Wershing
Conservation Agent

P. O. Lyons Kansas Date 6-22-39

PLUGGING
FILE SEC 22T-21R-9W
BOOK PAGE 66 LINE 15



111
Luford Pease & Kapreuter Printing Co
Albion