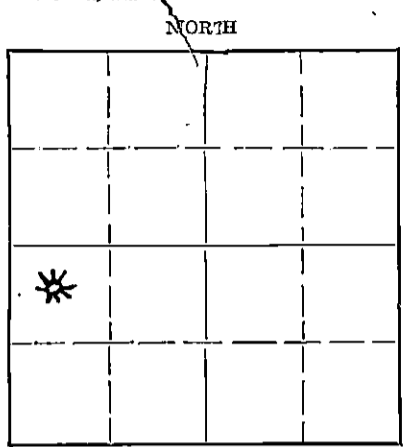


WELL PLUGGING RECORD

STATE OF KANSAS
 STATE CORPORATION COMMISSION
 Give All Information Completely
 Make Required Affidavit
 Mail or Deliver Report to:
 Conservation Division
 State Corporation Commission
 800 Bittling Building
 Wichita, Kansas

FORMATION PLUGGING RECORD

Strike out upper line
 when reporting plug-
 ging of formations.



Rice County. Sec. 22 Twp. 21 Rge. (E) 9 (W) 9
 Location as "NE 1/4 NW 1/4 SW 1/4" or footage from lines C. NW SW
 Lease Owner E. C. Mingenback
 Lease Name W. W. Partington Well No. 3
 Office Address Alden, Kansas.
 Character of Well (completed as Oil, Gas or Dry Hole) Gas Well
 Date well completed don't know 19
 Application for plugging filed February 24, 19 48
 Application for plugging approved March 1, 19 48
 Plugging commenced March 22, 19 48
 Plugging completed March 29, 19 48
 Reason for abandonment of well or producing formation gas exhausted
 If a producing well is abandoned, date of last production January, 19 48
 Was permission obtained from the Conservation Division or its agents before plugging was com-
 menced? Yes

Locate well correctly on above
 Section Plat

Name of Conservation Agent who supervised plugging of this well Rue L Durkee
 Producing formation Arbuckel Depth to top 3310' Bottom 3320' Total Depth of Well 3320' Feet
 Show depth and thickness of all water, oil and gas formations.

OIL, GAS OR WATER RECORDS CASING RECORD

Formation	Content	From	To	Size	Put In	Pulled Out
Sand, Shale & Lime	dry	0'	108'	8-5/8"	108'	none
Shale & Lime	dry	0'	3310'	5 1/2"	3310'	2652'
Arbuckel	gas	3310'	3320'			

Describe in detail the manner in which the well was plugged, indicating where the mud fluid was placed and the method or methods used in introducing it into the hole. If cement or other plugs were used, state the character of same and depth placed, from _____ feet to _____ feet for each plug set.

Run 5 sacks cement on bottom
 Filled hole with mud to 110'
 Dumped 15 sax cement at 110' top of cement 50'
 Filled with mud to 20'
 Dumped 10 sax for cap.

APR 24 1948
 7-24-48

(If additional description is necessary, use BACK of this sheet)

Correspondence regarding this well should be addressed to Mr. Ben C. W. Hyde, Jr.,
 Address 4638 Millcreek Parkway, Room 215, Millcreek Building, K. C., 2, Mo.


STATE OF MISSOURI, COUNTY OF JACKSON, ss.
 Ben C. W. Hyde, Jr., Notary Public of the above-described well,
 being first duly sworn on oath, says: That I have knowledge of the facts, statements, and matters herein contained and the log of the above-described well as filed and that the same are true and correct. So help me God.

(Signature) Ben C. W. Hyde, Jr.

4638 Millcreek Parkway, Room 215,
 Millcreek Building, K. C., 2, Mo.

SUBSCRIBED AND SWORN to before me this 23d day of April, 19 48.
 Eunice O. Trapp
 Notary Public.

My commission expires March 19, 1951.



E.C. MINGENBACK ET AL
Partington No. 3.

SEC. 22 T. 21 R. 9 W
C1W SW

Total Depth. 3327'
Comm. 4-13-41 Comp. 5-12-41
Shot or Treated.
Contractor. Ingling & Parker
Issued. 12-13-41

County. Rice



CASING:
8 5/8" 86'4"
5 1/2" 3306'7"


Elevation.

Production. 25,938,000 G.

Figures Indicate Bottom of Formations.

sand	40
red rock & shells	130
red rock	248
anhydrite	268
shale & red bed	825
salt	1015
salt & shells	1116
shale & lime	1485
shale & shells	1525
lime	1585
lime & shale	1865
shale & shells	2160
shale & lime	2325
shale & shells	2385
lime & shale	2505
lime	2670
lime & shale	2938
lime	3327
Total Depth.	

(last 13'3" drld w/cable tools)



PLUGGING
FILE SEC 22 T 21 R 9 W
BOOK PAGE 16 LINE 17