

Give All Information Completely
Make Required Affidavit
Mail or Deliver Report to:
Conservation Division
State Corporation Commission
809 Bittling Building
Wichita, Kansas

OR
FORMATION PLUGGING RECORD

Strike out upper line
when reporting plug-
ging off formations.

Rice County. Sec. 22 Twp. 21 Rge. 9 (E) (W)
Location as "NE 1/4 NW 1/4 SW 1/4" or footage from lines SE NW SW
Lease Owner. Consolidated Gas Utility Co.
Lease Name. Partington Well No. 2
Office Address. Oklahoma City, Oklahoma
Character of Well (completed as Oil, Gas or Dry Hole). Gas
Date well completed. October 30, 19 39
Application for plugging filed. October 29, 19 47
Application for plugging approved. October 29, 19 47
Plugging commenced. November 18, 19 47
Plugging completed. December 7, 19 47
Reason for abandonment of well or producing formation. Quit producing
If a producing well is abandoned, date of last production. 19
Was permission obtained from the Conservation Division or its agents before plugging was com-
menced? Yes

NORTH

Locate well correctly on above
Section Plat

Name of Conservation Agent who supervised plugging of this well. Ruel Durkee
Producing formation. Depth to top. Bottom. Total Depth of Well. 3330 Feet
Show depth and thickness of all water, oil and gas formations.

OIL, GAS OR WATER RECORDS

CASING RECORD

Formation	Content	From	To	Size	Put In	Pulled Out
	Dumped 6 sacks of cement at 3318'. Shot pipe off at 2826'. Pumped 150 sacks of mud in hole with Halliburton. Pulled pipe out. Finished mudding hole to 150'. Put 25 sacks of cement at 150'. Finished filling hole and put 5 sacks of cement in top of surface pipe.					

Describe in detail the manner in which the well was plugged, indicating where the mud fluid was placed and the method or methods used in introducing it into the hold. If cement or other plugs were used, state the character of same and depth placed, from feet to feet for each plug set.

12-17-47

DEC 17 1947

(If additional description is necessary, use BACK of this sheet)

Correspondence regarding this well should be addressed to Consolidated Gas Utilities
Address. 411- Beacon Bldg.,
Wichita, Kansas

STATE OF Kansas, COUNTY OF Sedgwick, ss.
(employee of owner) or (owner or operator) of the above-described well,
being first duly sworn on oath, says: That I have knowledge of the facts, statements, and matters herein contained and the log of the above-described well as filed and that the same are true and correct. So help me God.

(Signature) *W. M. Habernig*

(Address)

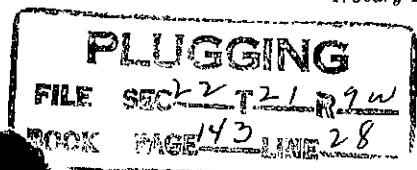
SUBSCRIBED AND SWORN to before me this 17th day of December, 1947

November

My commission expires ~~December~~ 5, 1951

J. P. Roberts

Notary Public.



WEATHER BUREAU - KANSAS GEOLOGICAL SOCIETY
 411 Fourth National Bank Bldg., Wichita, Kansas

GERBRAND-FULSE OIL & DRIG. CO.
 Partington No. 2

SEC. 22 T. 21 R. 9W
 SE NW SW

Total Depth. 3330'
 Comm. 10-10-39 Comp. 10-30-39
 Shot or Treated.
 Contractor.
 Issued. 11-18-39

County, Rice




CASING:
 10" 102'
 5 1/2" 3318'

Elevation.

Production 6,000,000 Gas.

Figures Indicate Bottom of Formations. Estimated

surface, sand & red rock	102
shale	160
shale & shells	245
anhydrite	265
red shale & shells	640
shale and salt	1070
lime brkn	1360
lime	1485
sand	1517
sdv lime	1555
lime	1690
shale & shells	2330
shale	2385
shale & shells	2440
sdv lime	2491
lime	2520
shale & shells	2550
shale	2570
shale & shells	2605
sdv lime	2710
lime brkn	2785
lims	2820
shale & shells	2965
shale	2975
lime	3268
var.col.shale	3288
lime	3305
sand	3306
var.col.shale	3318
sand	3330
Total Depth	



PLUGGING
 FILE SEC 22 T 21 R 9W
 BOOK PAGE 143 LINE 78

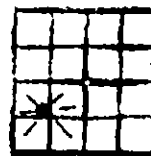
WELL LOG BUREAU - KANSAS GEOLOGICAL SOCIETY
 412 Union National Bk Bldg., Wichita Kansas

GERBRAND-PULSE OIL & DRG.CO.
 Partington No. 2.

SEC. 22 T. 21 R. 9W
 SE NW SW

Total Depth. 3330'
 Comm. 10-10-39 Comp. 10-30-39
 Shot or Treated.
 Contractor.
 Issued. 11-18-39

County. Rice



CASING:
 10" 102'
 5 1/2" 3318'

Elevation.

Production. 6,000,000 Gas.
 Estimated

Figures Indicate Bottom of Formations.

surface, sand & red rock	102
shale	160
shale & shells	245
anhydrite	265
red shale & shells	640
shale & salt	1070
lime brkn	1360
lime	1485
sand	1517
sdv lime	1555
lime	1690
shale & shells	2330
shale	2385
shale & shells	2440
sdv lime	2491
lime	2520
shale & shells	2550
shale	2570
shale & shells	2605
sdv lime	2710
lime brkn	2785
lime	2820
shale & shells	2965
shale	2975
lime	3268
var.col.shale	3288
lime	3305
sand	3306
var.col.shale	3318
sand	3330
Total Depth.	

W.P. Co. at Rice, Wis. 1/1/41