

STATE OF KANSAS  
STATE CORPORATION COMMISSION

Give All Information Completely  
Make Required Affidavit  
Mail or Deliver Report to:  
Conservation Division  
State Corporation Commission  
212 No. Market  
Wichita, Kansas

WELL PLUGGING RECORD

Pawnee County, Sec. 4 Twp. 21S Rge. (E) 19 (W)

Location as "NE/CNW/SW" or footage from lines Aspen Drilling Co.

Lease Owner Darnall

Lease Name P. O. Box 783, Great Bend, Kansas 67530 Well No. 1

Office Address

Character of Well (completed as Oil, Gas or Dry Hole) Dry Hole

Date well completed Dec. 15, 1968

Application for plugging filed (letter 12/16/68) Dec. 15, 1968

Application for plugging approved Dec. 15, 1968

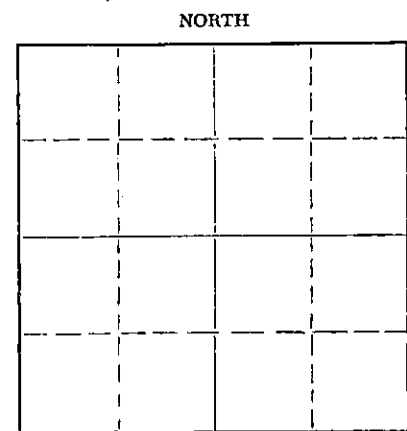
Plugging commenced Dec. 15, 1968

Plugging completed Dec. 15, 1968

Reason for abandonment of well or producing formation

If a producing well is abandoned, date of last production 19

Was permission obtained from the Conservation Division or its agents before plugging was commenced? Yes



Locate well correctly on above Section Plat

Name of Conservation Agent who supervised plugging of this well Leo Massey

Producing formation Depth to top Bottom Total Depth of Well 4386 Feet

Show depth and thickness of all water, oil and gas formations.

OIL, GAS OR WATER RECORDS

CASING RECORD

| FORMATION | CONTENT | FROM | TO  | SIZE  | PUT IN | PULLED OUT |
|-----------|---------|------|-----|-------|--------|------------|
|           |         | 0    | 422 | 8-5/8 | 422    | None       |
|           |         |      |     |       |        |            |
|           |         |      |     |       |        |            |
|           |         |      |     |       |        |            |
|           |         |      |     |       |        |            |
|           |         |      |     |       |        |            |
|           |         |      |     |       |        |            |
|           |         |      |     |       |        |            |
|           |         |      |     |       |        |            |

Describe in detail the manner in which the well was plugged, indicating where the mud fluid was placed and the method or methods used in introducing it into the hole. If cement or other plugs were used, state the character of same and depth placed, from feet to feet for each plug set.

Filled hole with heavy mud to 600 feet. Set first plug @ 600 feet w/50 sacks cement, 6% gel. Filled hole with heavy mud to 390 feet. Set second plug @ 390 feet w/25 sacks cement, 6% gel. Filled hole with heavy mud to 40 feet. Set Third plug @ 40 feet w/10 sacks cement, 6% gel. Hole plugged through drill pipe using Sun Cementing pump truck. Job complete @ 11:00 AM.

RECEIVED  
STATE CORPORATION COMMISSION  
JAN 6 1969  
CONSERVATION DIVISION  
Wichita, Kansas

Name of Plugging Contractor Gabbert-Jones, Inc.  
Address 830 Sutton Place, Wichita, Kansas 67202

STATE OF Kansas, COUNTY OF Sedgwick, ss. E. E. Hall


(employee of owner) or (owner or operator) of the above-described well, being first duly sworn on oath, says: That I have knowledge of the facts, statements, and matters herein contained and the log of the above-described well as filed and that the same are true and correct. So help me God.

(Signature) E. E. Hall  
830 Sutton Place, Wichita, Kansas 67202  
(Address)

SUBSCRIBED AND SWORN TO before me this 16 day of December, 1968

Barbara J. Layton  
Barbara J. Layton Notary Public.

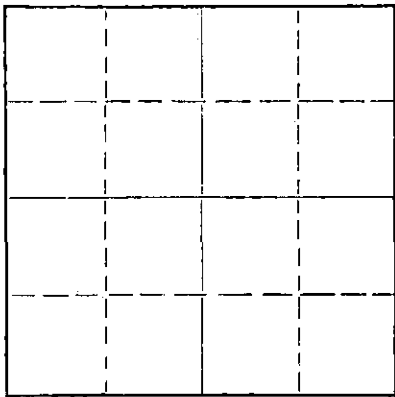
Feb. 1, 1972



STATE OF KANSAS  
STATE CORPORATION COMMISSION  
Give All Information Completely  
Make Required Affidavit  
Mail or Deliver Report to:  
Conservation Division  
State Corporation Commission  
212 No. Market  
Wichita, Kansas

WELL PLUGGING RECORD

Pawnee County, Sec. 4 Twp. 21S Rge. (E) 19 (W)  
Location as "NE/CNW/SW" or footage from lines C SE SE  
Lease Owner Aspen Drilling Co.  
Lease Name Darnall Well No. 1  
Office Address P. O. Box 783, Great Bend, Kansas 67530  
Character of Well (completed as Oil, Gas or Dry Hole) Dry Hole  
Date well completed Dec. 15, 1968  
Application for plugging filed (letter 12/16/68) Dec. 15, 1968  
Application for plugging approved Dec. 15, 1968  
Plugging commenced Dec. 15, 1968  
Plugging completed Dec. 15, 1968  
Reason for abandonment of well or producing formation



Locate well correctly on above Section Plat

If a producing well is abandoned, date of last production 19  
Was permission obtained from the Conservation Division or its agents before plugging was commenced? Yes

Name of Conservation Agent who supervised plugging of this well Leo Massey  
Producing formation Depth to top Bottom Total Depth of Well 4386 Feet  
Show depth and thickness of all water, oil and gas formations.

OIL, GAS OR WATER RECORDS

CASING RECORD

| FORMATION | CONTENT | FROM | TO  | SIZE  | PUT IN | PULLED OUT |
|-----------|---------|------|-----|-------|--------|------------|
|           |         | 0    | 422 | 8-5/8 | 422    | None       |
|           |         |      |     |       |        |            |
|           |         |      |     |       |        |            |
|           |         |      |     |       |        |            |
|           |         |      |     |       |        |            |
|           |         |      |     |       |        |            |
|           |         |      |     |       |        |            |


Describe in detail the manner in which the well was plugged, indicating where the mud fluid was placed and the method or methods used in introducing it into the hole. If cement or other plugs were used, state the character of same and depth placed, from feet to feet for each plug set.  
Filled hole with heavy mud to 600 feet. Set first plug @ 600 feet w/50 sacks cement, 6% gel. Filled hole with heavy mud to 390 feet. Set second plug @ 390 feet w/25 sacks cement, 6% gel. Filled hole with heavy mud to 40 feet. Set Third plug @ 40 feet w/10 sacks cement, 6% gel. Hole plugged through drill pipe using Sun Cementing pump truck. Job complete @ 11:00 AM.

RECEIVED  
STATE CORPORATION COMMISSION  
DEC 18 1968  
CONSERVATION DIVISION  
Wichita, Kansas

(If additional description is necessary, use BACK of this sheet)  
Name of Plugging Contractor Gabbert-Jones, Inc.  
Address 830 Sutton Place, Wichita, Kansas 67202

STATE OF Kansas COUNTY OF Sedgwick, ss.  
E. E. Hall (employee of owner) or (owner or operator) of the above-described well, being first duly sworn on oath, says: That I have knowledge of the facts, statements, and matters herein contained and the log of the above-described well as filed and that the same are true and correct. So help me God.  
(Signature) *E E Hall*  
830 Sutton Place, Wichita, Kansas 67202  
(Address)

SUBSCRIBED AND SWORN TO before me this 16 day of December, 19 68



Feb. 1, 1972

*Barbara J. Layton*  
Barbara J. Layton Notary Public.

GABBERT-JONES, INC.  
WICHITA, KANSAS  
DRILLERS' WELL LOG

DARNALL #1  
C SE SE Section 4-21S-19W  
Pawnee County, Kansas

Commenced: December 6, 1968  
Completed: December 15, 1968

OPERATOR - Aspen Drilling Co.

| DEPTH |      | FORMATION                  | REMARKS   |
|-------|------|----------------------------|---|
| From  | To   |                            |   |
| 0     | 422  | Surface clay, sand & shale | Ran 22 joints 8-5/8" casing, set @ 422' w/250 sacks cement. |
| 422   | 475  | Shale                      |   |
| 475   | 775  | Shale & red bed            |   |
| 775   | 885  | Sand                       |   |
| 885   | 1308 | Shale & red bed            |   |
| 1308  | 1339 | Anhydrite                  |   |
| 1339  | 1885 | Shale & red bed            |   |
| 1885  | 3915 | Shale & lime               |   |
| 3915  | 4160 | Lime                       |   |
| 4160  | 4230 | Lime & shale               |   |
| 4230  | 4386 | Lime, chert & shale        |   |
| 4386  | TD   |                            | Dry and abandoned.  |

RECEIVED  
STATE CORPORATION COMMISSION  
DEC 18 1968  
CONSERVATION DIVISION  
Wichita, Kansas

I, E. E. HALL, certify this is a correct copy of the Drillers' Log for the well drilled in the C SE SE Section 4-21S-19W, Pawnee County, Kansas, to the best of my knowledge and belief.

*E. E. Hall*

E. E. HALL

STATE OF KANSAS )  
                          ) SS  
COUNTY OF SEDGWICK )

Before me, the undersigned, a Notary Public within and for said County and State, on this 17 day of December, 1968, personally appeared E. E. Hall to me personally known to be the identical person who executed the within and foregoing instrument and acknowledged to me that he executed the same as his free and voluntary act and deed for the uses and purposes therein set forth.

IN WITNESS WHEREOF, I have hereunto set my hand and official seal the day and year last above written.

*Barbara J. Layton*  
Barbara J. Layton, Notary Public

My Commission Expires Feb. 1, 1972.

