

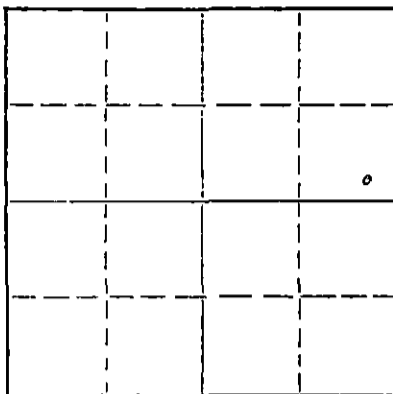
15.185.30319.0000

WELL PLUGGING RECORD

Give All Information Completely  
Make Required Affidavit  
Mail or Deliver Report to:  
Conservation Division  
State Corporation Commission  
P. O. Box 17027  
Wichita, Kansas 67217  
NORTH

Stafford County, Sec. 12 Twp. 21 Rge. (E) 11(W)

Location as "NE/CNW/SW" or footage from lines SE SE NE  
Lease Owner F. G. Holl  
Lease Name Ben E. Kasselmann B Well No. 1  
Office Address 6427 E. Kellogg, Wichita, Kansas 67207  
Character of Well (completed as Oil, Gas or Dry Hole) oil  
Date well completed 19  
Application for plugging filed July 10 19 73  
Application for plugging approved 19  
Plugging commenced July 10 19 73  
Plugging completed August 11 19 73  
Reason for abandonment of well or producing formation depleted



Locate well correctly on above Section Plat

If a producing well is abandoned, date of last production 19  
Was permission obtained from the Conservation Division or its agents before plugging was commenced? Yes

Name of Conservation Agent who supervised plugging of this well G. R. Biberstein  
Producing formation Depth to top Bottom Total Depth of Well 3430 Feet  
Show depth and thickness of all water, oil and gas formations.

OIL, GAS OR WATER RECORDS

CASING RECORD

| FORMATION | CONTENT | FROM | TO    | SIZE   | PUT IN | PULLED OUT |
|-----------|---------|------|-------|--------|--------|------------|
|           |         | 0    | 256'  | 8 5/8" | 256'   | none       |
|           |         |      | 3429' | 4 1/2" | 3429'  | 2506.82    |
|           |         |      |       |        |        |            |
|           |         |      |       |        |        |            |
|           |         |      |       |        |        |            |
|           |         |      |       |        |        |            |
|           |         |      |       |        |        |            |

Describe in detail the manner in which the well was plugged, indicating where the mud fluid was placed and the method or methods used in introducing it into the hole. If cement or other plugs were used, state the character of same and depth placed, from feet to feet for each plug set.

Sanded back to 3290' and dumped 4 sacks of cement.

Plugged well with 2 sacks of hulls, 10 sacks of gel and 100 sacks of cement.

RECEIVED  
STATE CORPORATION COMMISSION  
AUG 15 1973  
CONSERVATION DIVISION  
Wichita, Kansas

(If additional description is necessary, use BACK of this sheet)  
Name of Plugging Contractor PIPE PULLERS, INC.  
Address Box 486, Ellinwood, Kansas 67526

STATE OF KANSAS, COUNTY OF BARTON, ss.  
Evelyn Roth, (employee of owner) or (owner or operator) of the above-described well, being first duly sworn on oath, says: That I have knowledge of the facts, statements, and matters herein contained and the log of the above-described well as filed and that the same are true and correct. So help me God.

(Signature) Evelyn Roth  
Ellinwood, Kansas (Address)

SUBSCRIBED AND SWORN TO before me this 14th day of August, 19 73

My commission expires Feb. 10, 1975 *George A. Meyer* Notary Public.

W E L L L O G

Date Commenced: April 7, 1966  
 Date Completed: April 14, 1966

F. G. Holl  
 KASSELMAN B-1  
 SE/4 SE/4 NE/4  
 Section 12-21-11W  
 Stafford County, Kansas

0 - 30' Surface Sand and Clay  
 30 - 90' Sand  
 90 - 413' Red Bed  
 413 - 442' ANHYDRITE  
 442 - 1090' Shale  
 1090 - 1540' Shale & Lime  
 1540 - 2070' Lime & Shale  
 2070 - 2635' Shale & Lime  
 2635 - 2880' Lime  
 2880 - 2884' Shale  
 2884 - 2912' Shale & Lime  
 2912 - 3014' Shale  
 3014 - 3300' Lime  
 3300 - 3384' Shale & Chert  
 3384 - 3430' Dolomite

ELEVATION: 1736 K.B.

FORMATION DATA

|              |      |
|--------------|------|
| ANHYDRITE    | 413  |
| HEEBNER      | 2881 |
| BROWN LIME   | 3014 |
| LANSING      | 3032 |
| CONGLOMERATE | 3300 |
| ARBUCKLE     | 3384 |
| R.T.D.       | 3430 |

SURFACE PIPE: Set 8-5/8" used 28# pipe at 256' with 250 sacks HA-5 cement.

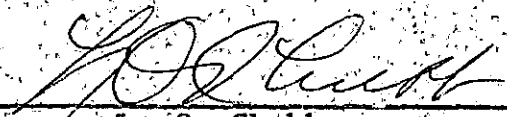
PRODUCTION PIPE: Set 4 1/2", 9.5# new casing at 3429' with 50 sacks common cement and 600 gals. latex with 1/4 lb. Floseal per sack.

RECEIVED  
 STATE CORPORATION COMMISSION  
 JUL 12 1973  
 CONSERVATION DIVISION  
 Wichita, Kansas

A F F I D A V I T


STATE OF KANSAS  
 COUNTY OF BARTON ) ss.

L. O. Chubb, of lawful age, does swear that the facts and statements herein contained are true and correct to the best of his knowledge.

  
 L. O. Chubb

Subscribed and sworn to before me this 26 day of April, 1966.

My Comm. Expires: April 11, 1970

  
 DOROTHY M. HAGUE  
 NOTARY PUBLIC  
 Dorothy M. Hague

