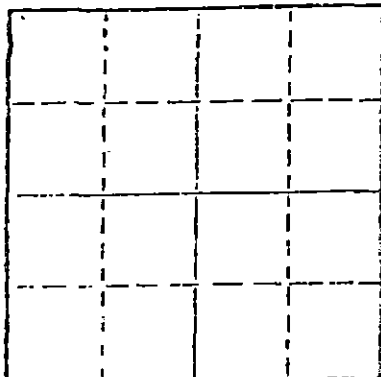


STATE OF KANSAS
STATE CORPORATION COMMISSION

WELL PLUGGING RECORD

Give All Information Completely
Make Required Affidavit
Mail or Deliver Report to
Conservation Division
State Corporation Comm.
245 North Water
Wichita, KS 67202



Locate well correctly on above
Section Plot

Hodgeman County. Sec. 2 Twp. 21 Rge. 23 E/W
Location as "NE/CNW $\frac{1}{4}$ SW $\frac{1}{4}$ " or footage from lines
NE SE NW

Lease Owner Associates Oil & Gas, Inc.
Lease Name Reinert Well No. 1
Office Address 501 One Twenty Building, Wichita 67202
Character of Well (Completed as Oil, Gas or Dry Hole)

Dry Hole

Date Well completed 2/28/80 19
Application for plugging filed 2/28/80 19
Application for plugging approved 2/28/80 19
Plugging commenced 2/28/80 19
Plugging completed 2/28/80 19
Reason for abandonment of well or producing formation

If a producing well is abandoned, date of last production 19

Was permission obtained from the Conservation Division or its agents before plugging was commenced? yes

Name of Conservation Agent who supervised plugging of this well Clarence Thomas, Jr.
Producing formation Depth to top Bottom Total Depth of Well
Show depth and thickness of all water, oil and gas formations. TD 4525'

OIL, GAS OR WATER RECORDS

CASING RECORD

FORMATION	CONTENT	FROM	TO	SIZE	PUT IN	PULLED OUT
	Surface	0	361'	8-5/8"	yes	no

Describe in detail the manner in which the well was plugged, indicating where the mud fluid was placed and the method or methods used in introducing it into the hold. If cement or other plugs were used, state the character of same and depth placed, from feet to feet for each plug set.

1st plug @ 800' with 50 sacks
2nd plug @ 340' with 20 sacks
3rd plug @ 40' with 10 sacks
5 sacks in rathole
Job complete @ 3:45 P.M. 2/28/80

RECEIVED
STATE CORPORATION COMMISSION
MAR - 7 1980
3-7-80
CONSERVATION DIVISION
Wichita, Kansas

(If additional description is necessary, use BACK of this sheet)

Name of Plugging Contractor Slawson Drilling Company, Inc.

STATE OF Kansas COUNTY OF Sedgwick, ss.

James C. Remsberg, Slawson Drilling Company, Inc. (employee of owner) or (owner or operator of the above-described well, being first duly sworn on oath, says: That I have knowledge of the facts, statements, and matters herein contained and the log of the above-described well as filed and that the same are true and correct. So help me God.

(Signature)


James C. Remsberg
200 Douglas Building, Wichita, Kansas 67202
(Address)

SUBSCRIBED AND SWORN TO before me this 5 day of March, 1980

Mary Lou Taylor
Mary Lou Taylor

Notary Public.

My commission expires January 17, 1981



DRILLERS LOG

OPERATOR: Associates Oil & Gas, Inc.
501 One Twenty Building
Wichita, Kansas 67202

LEASE: Reinert #1
NE SE NW Sec. 2-21S-23W
Hodgeman County, Kansas

CONTRACTOR: Slawson Drilling Company, Inc.
200 Douglas Building
Wichita, Kansas 67202

COMMENCED: 2/18/80

COMPLETED: 2/28/80

RTD: 4525'

SURF. CASING: 8-5/8" set at 361' with 250 sx cement

0' to 368' 12 1/4" Surface Hole
368' to 1303' Shale
1303' to 1735' Shale & Shells
1735' to 2820' Shale
2820' to 3804' Shale & Lime
3804' to 3969' Lime & Shale
3969' to 4215' Shale & Lime
4215' to 4330' Lime & Shale
4330' to 4440' Lime
4440' to 4485' Shale & Lime
4485' to 4505' Mississippian
4505' to 4525' Lime
RTD 4525'

STATE OF KANSAS

COUNTY OF SEDGWICK


I, James C. Remsberg, of the Slawson Drilling Company, Inc. hereby state the above is an accurate copy of the Reinert #1 log for Associates Oil & Gas Inc.

James C. Remsberg
James C. Remsberg

Subscribed and sworn to
me this 5th day of March, 1980

Mary Lou Taylor
Mary Lou Taylor, Notary

My commission expires January 17, 1981



RECEIVED
STATE CORPORATION COMMISSION

MAR - 7 1980

CONSERVATION DIVISION
Wichita, Kansas