

STATE OF KANSAS
STATE CORPORATION COMMISSION

Form CP-4

WELL PLUGGING RECORD

Give All Information Completely
Make Required Affidavit
Mail or Deliver Report to:
Conservation Division
State Corporation Commission
212 No. Market
Wichita, Kansas

Stafford County. Sec. 3 Twp. 21 Rge. (E) 12 (W)
Location as "NE/CNW/SW" or footage from lines NW SW SE
Lease Owner Aspen Drilling Co.
Lease Name Wolf Well No. 3
Office Address P. O. Box 783, Great Bend, Kansas
Character of Well (completed as Oil, Gas or Dry Hole) Dry Hole
Date well completed August 7 19 67
Application for plugging filed August 14 19 67
Application for plugging approved August 9 19 67
Plugging commenced August 7 19 67
Plugging completed same 19 67
Reason for abandonment of well or producing formation dry hole

If a producing well is abandoned, date of last production _____ 19 ____
Was permission obtained from the Conservation Division or its agents before plugging was commenced? yes

Name of Conservation Agent who supervised plugging of this well A. Elving
Producing formation _____ Depth to top _____ Bottom _____ Total Depth of Well 3562 Feet
Show depth and thickness of all water, oil and gas formations.

OIL, GAS OR WATER RECORDS				CASING RECORD		
FORMATION	CONTENT	FROM	TO	SIZE	PUT IN	PULLED OUT

Describe in detail the manner in which the well was plugged, indicating where the mud fluid was placed and the method or methods used in introducing it into the hole. If cement or other plugs were used, state the character of same and depth placed, from _____ feet to _____ feet for each plug set.

Mud to 240' wood plug 1/4 sack Hulls & 25 sax cement.
Mud to 40' wood plug 1/4 sack Hulls & 10 sax cement.
3 sax cement in rat hole.


RECEIVED
STATE CORPORATION COMMISSION
AUG 21 1967
CONSERVATION DIVISION
WICHITA, KANSAS

(If additional description is necessary, use BACK of this sheet)
Name of Plugging Contractor Company Tools
Address _____

STATE OF Kansas, COUNTY OF Barton, ss.
William S. Schachle (employee of owner) or (owner or operator) of the above-described well, being first duly sworn on oath, says: That I have knowledge of the facts, statements, and matters herein contained and the log of the above-described well as filed and that the same are true and correct. So help me God.

(Signature) William S. Schachle
P. O. Box 783, Great Bend, Kansas
(Address)

Subscribed and sworn to before me this 14th day of August, 1967



Theora Holliman
Notary Public.

D R I L L E R S L O G

COMPANY	Aspen Drilling Co.
CONTRACTOR	Aspen Drilling Co.
LEASE NAME	Wolf #3
LOCATION	NW SW SE Sec.3-T21S-R12W Stafford County, Kansas
ELEVATION	1854 DF
SURFACE CASING	6 jts.(238') 8 5/8"
COMMENCED	July 31, 1967
COMPLETED	August 7, 1967
ROTARY TOTAL DEPTH	3562'

<u>FORMATION</u>	<u>DEPTH</u>	
Red Bed	629	Drilled 12 1/4" hole 7-31-67 to
Anhydrite	652	248'. Ran 6 jts 8 5/8" csg.
Shale	775	Set at 246, cemented with
Shale-Shells	1465	250 sacks Sunset. cement
Shale-Lime	1625	circulated.
Lime	2077	
Shale-Lime	2425	DST #1 3250-3315
Shale	2915	
Lime-Shale	3085	Ran electric Log.
Lime	3460	
Conglomerate	3562	Plugged and abandoned.

FORMATION TOPS (Log Tops)

Anhydrite	625
Topeka	2810
Heebner	3071
Toronto	3090
Douglas	3105
Brown Lime	3206
Lansing	3219
Conglomerate	3444
LTD	3557
RTD	3562


RECEIVED
 OIL & GAS CORPORATION COMMISSION
AUG 21 1967
 CONSERVATION DIVISION
 Topeka, Kansas


STATE OF KANSAS)
) ss:
 COUNTY OF BARTON)

The undersigned, Being duly sworn on oath, states that the above statement and log are a true and correct record and log of the well drilled at the location above described.


 William S. Schachle

Subscribed and sworn to before me this 14th day of August, 1967.


 Notary Public



Commission expires April 18, 1968.