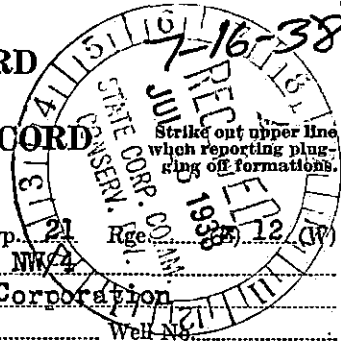


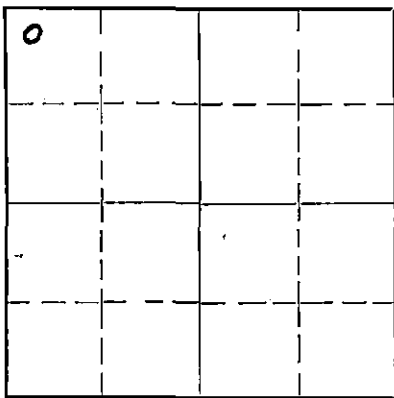
STATE OF KANSAS
STATE CORPORATION COMMISSION

WELL PLUGGING RECORD
OR
FORMATION PLUGGING RECORD



Give All Information Completely
Make Required Affidavit
Mail or Deliver Report to:
Conservation Division
State Corporation Commission
800 Bitting Building
Wichita, Kansas

NORTH



Locate well correctly on above
Section Plat

Stafford County. Sec. 8 Twp. 21 Rge. 12
Location as "NE1/4NW1/4SW1/4" or footage from lines Nw/4 NW/4
Lease Owner The Western Kansas Oil & Refining Corporation
Lease Name Barnes
Office Address 705 Ellis-Singleton Building, Wichita, Kansas
Character of Well (Completed as Oil, Gas or Dry Hole) Dry Hole
Date, well completed July 13, 1938
Application for plugging filed July 13, 1938
Application for plugging approved July 13, 1938
Plugging Commenced July 13, 1938
Plugging Completed July 13, 1938
Reason for abandonment of well or producing formation Dry Hole
If a producing well is abandoned, date of last production 193
Was permission obtained from the Conservation Division or its agents before plugging was commenced? Yes

Name of Conservation Agent who supervised plugging of this well Ed Shiel
Producing formation Depth to top Bottom Total Depth of Well 3694 Feet.
Show depth and thickness of all water, oil and gas formations.


OIL, GAS OR WATER RECORDS

CASING RECORD

Formation	Content	From	To	Size	Put In	Pulled Out
Rotary Hole				13 3/8" O.D.	236	None
				Cemented to top		

Describe in detail the manner in which the well was plugged, indicating where the mud fluid was placed and the method or methods used in introducing it into the hole. If cement or other plugs were used, state the character of same and depth placed, from feet to feet for each plug set.

Hole filled with extra heavy mud pumped in with mud hog pump to 245'.
15' cement plug set 245' to 230'. Hole then filled with heavy mud
up to 15' of top. Cement plug to top. 13 3/8" casing cut off at
bottom of cellar and steel cap welded on same.



(If additional description is necessary, use BACK of this sheet)

Correspondence regarding this well should be addressed to The Western Kansas Oil & Refining Corporation
Address 705 Ellis-Singleton Building, Wichita, Kansas


STATE OF Kansas, COUNTY OF Sedgwick, ss.
G. H. Hannum (employee of owner) or (owner or operator) of the above-described well,
being first duly sworn on oath, says: That I have knowledge of the facts, statements, and matters herein contained and the log of the above-described well as filed and that the same are true and correct. So help me God.

(Signature) G. H. Hannum
Hutchinson, Kansas (Address)

SUBSCRIBED AND SWORN to before me this 15th day of July, 1938

My commission expires December 6, 1941

Clytel Smalley
Notary Public.



FARM: Barnes Well #1
 COMPANY: The Western Kansas Oil & Rfg. Corp.
 CONTRACTOR: The Hannum Drilling Company

LOCATION
 NWc Sec. 8-21-12
 Stafford Co., Kansas

COMMENCED: 6-27-38
 COMPLETED: 7-12-38


Casing Record

ELEVATION: 1854
 PRODUCTION: D & A

13 3/8" O.D. 236'

FORMATION	DEPTH	FORMATION	DEPTH
sand	178	Top Anhydrite	705
shale	208	Top Fort Riley	1765
redrock	250	Top Neva	2150
redrock & shale	450	Top Topeka	2830
shale & shells	470	Top Lansing	3237
red bed	570	Base Kansas City	3445
shale & shells	690	Top Cherty Conglomerate	3458
anhydrite	735	Top Reworked Arbuckle	3571
shale & shells	1185	Top Arbuckle	3644
shale & salt	1415		
anhydrite	1685		
anhydrite & shale	1700		
shale & lime	1835		
broken lime	1980		
shale & lime	2020		
lime	2115		
lime broken	2210		
lime broken	2210		
lime & shale	2375		
broken lime & shale	2605		
lime & shale	2620		
lime broken	2640		
shale & shells	2845		
lime	2910		
lime & shale	2930		
lime broken	2985		
lime & shale	3160		
shale & redrock	3238		
lime & shale	3458		
cherty conglomerate	3571		
dolomite & conglomerate	3644		
dolomite	3694		
TOTAL DEPTH	3694		

3458



I hereby certify this to be a correct and accurate log of the above described well.

J. W. Speer

Subscribed and sworn to before me this 14th day of July, 1938

Clyde Smalley
 Notary Public

My commission expires December 6, 1941