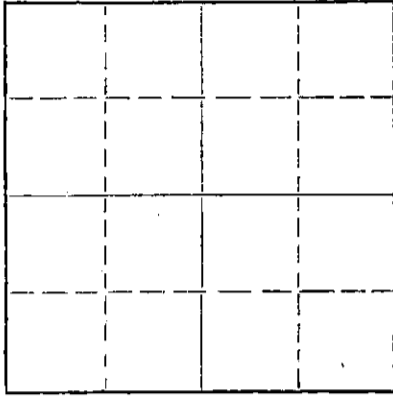


STATE OF KANSAS  
STATE CORPORATION COMMISSION

Give All Information Completely  
Make Required Affidavit  
Mail or Deliver Report to:  
Conservation Division  
State Corporation Commission  
212 N. Market  
Wichita, Kansas

WELL PLUGGING RECORD

NORTH



Locate well correctly on above  
Section Plat

Rice County. Sec. 33 Twp. 21 Rge. 9 (E) E(W)  
Location as "NE/CNWxSWx" or footage from lines SW NW NW  
Lease Owner Specter Pipe & Supply, Inc.  
Lease Name Wellman B Well No. 1  
Office Address Russell, Kansas  
Character of Well (completed as Oil, Gas or Dry Hole) oil  
Date well completed 4-21-59 19  
Application for plugging filed July 11, 1968 19  
Application for plugging approved July 12, 1968 19  
Plugging commenced 7-23 19 68  
Plugging completed 7-30 19 68  
Reason for abandonment of well or producing formation Dry

If a producing well is abandoned, date of last production 19  
Was permission obtained from the Conservation Division or its agents before plugging was commenced? Yes

Name of Conservation Agent who supervised plugging of this well Hugh Scott  
Producing formation Simpson Sand Depth to top 3526 Bottom 3579 ft Total Depth of Well 3580 Feet  
Show depth and thickness of all water, oil and gas formations.

OIL, GAS OR WATER RECORDS

CASING RECORD

| FORMATION | CONTENT | FROM | TO | SIZE      | PUT IN   | PULLED OUT |
|-----------|---------|------|----|-----------|----------|------------|
|           |         |      |    | 8 5/8" OD | 210 ft.  | none       |
|           |         |      |    | 5 1/2" OD | 3579 ft. | 2657 ft.   |
|           |         |      |    |           |          |            |
|           |         |      |    |           |          |            |
|           |         |      |    |           |          |            |
|           |         |      |    |           |          |            |

Describe in detail the manner in which the well was plugged, indicating where the mud fluid was placed and the method or methods used in introducing it into the hole. If cement or other plugs were used, state the character of same and depth placed, from \_\_\_\_\_ feet to \_\_\_\_\_ feet for each plug set.

Plugged back to 3000' with sand  
Pumped 15 sacks mud  
Dumped 60 sacks cement

RECEIVED  
STATE CORPORATION COMMISSION  
AUG 8 1968  
CONSERVATION DIVISION  
Wichita, Kansas

(If additional description is necessary, use BACK of this sheet)  
Name of Plugging Contractor Ralph Lynch  
Address R R #4 Great Bend, Kansas 67530

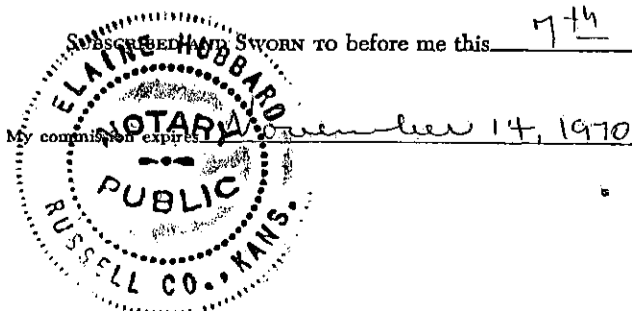
STATE OF Kansas, COUNTY OF Russell, ss.  
Specter Pipe & Supply, Inc. (employee of owner) or (owner or operator) of the above-described well, being first duly sworn on oath, says: That I have knowledge of the facts, statements, and matters herein contained and the log of the above-described well as filed and that the same are true and correct. So help me God.

(Signature) *[Signature]*  
Russell, Kansas (Address)

Subscribed and sworn to before me this 7th day of August, 1968

*[Signature]*  
Elaine Hubbard

Notary Public.




15-159-21642-0000

SEC. 33 T. 21 R. 9W  
SW NW NW

Company THUNDERBIRD DRILLING, INC.  
Farm Wellman "B" No. 1

County Rice KANSAS

Total Depth. 3580'  
Comm. 4-11-59 Comp. 4-21-59  
Shot or Treated.  
Contractor.  
Issued. 10-24-59



CASING:  
8 5/8" 210' cem w/175 sx.  
5 1/2" 3579' cem w/100 sx.

Elevation. 1697' DF  
Production. 25 BOPD

Figures Indicate Bottom of Formations.

- sand 85
- red bed 520
- shale & shells 1250
- shale & lime 1455
- lime 1800
- lime & shale 2590
- lime 2840
- lime & shale 2880
- shale 2970
- shale & lime 3035
- lime 3330
- shale & lime 3390
- shale & sand 3430
- shale & lime 3525
- sand 3535
- sand & shale 3575
- shale & lime 3580 RTD
- Total Depth

- TOPS: SCOUT
- Heebner 2839
- Brown Lime 2977
- Lansing 3014
- Kinderhook 3332
- Misener 3371
- Viola 3468
- Simpson Sand 3526

RECEIVED  
STATE CORPORATION COMMISSION  
AUG 8 1968  
CONSERVATION DIVISION  
Wichita, Kansas