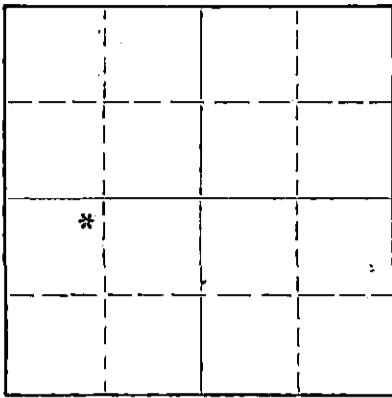


WELL PLUGGING RECORD

Give All Information Completely  
Make Required Affidavit  
Mail or Deliver Report to:  
Conservation Division  
State Corporation Commission  
800 Bittling Building  
Wichita, Kansas

NORTH



Locate well correctly on above Section Plat

Pawnee County. Sec. 32 Twp. 23 Rge. 15 (E) (W)  
Location as "NE/CNW/SW" or footage from lines NE/4 NW/4 SW/4  
Lease Owner H. W. Muir and Ben M. Giles  
Lease Name Hall Well No. B-1  
Office Address 2727 North Main, Hutchinson, Kansas  
Character of Well (completed as Oil, Gas or Dry Hole) Dry hole  
Date well completed November 8 1955  
Application for plugging filed November 8 1955  
Application for plugging approved November 8 1955  
Plugging commenced November 8 1955  
Plugging completed November 8 1955  
Reason for abandonment of well or producing formation Dry hole

If a producing well is abandoned, date of last production \_\_\_\_\_ 19\_\_\_\_  
Was permission obtained from the Conservation Division or its agents before plugging was commenced? Yes

Name of Conservation Agent who supervised plugging of this well R. M. Brundge  
Producing formation \_\_\_\_\_ Depth to top \_\_\_\_\_ Bottom \_\_\_\_\_ Total Depth of Well 3870 Feet  
Show depth and thickness of all water, oil and gas formations.

OIL, GAS OR WATER RECORDS

CASING RECORD

FORMATION	CONTENT	FROM	TO	SIZE	PUT IN	PULLED OUT
Surface pipe		0	224	8 5/8	224	-0-

Describe in detail the manner in which the well was plugged, indicating where the mud fluid was placed and the method or methods used in introducing it into the hole. If cement or other plugs were used, state the character of same and depth placed, from \_\_\_\_\_ feet to \_\_\_\_\_ feet for each plug set.

Plugged through swedge  
Filled hole with mud  
Pumped 90 sacks cement  
through swedge.  
Cemented by Sun Oilwell  
Cementing Company.

CON. DIV. DIVISION  
Wichita, Kansas

11-20-55

(If additional description is necessary, use BACK of this sheet)

Name of Plugging Contractor Sun Oilwell Cementing Company  
Address Box 89, Hays, Kansas

STATE OF Kansas, COUNTY OF Barton, ss.  
Dick B. Evans, accountant for (employee of owner) or (owner/contractor) of the above-described well, being first duly sworn on oath, says: That I have knowledge of the facts, statements, and matters herein contained and the log of the above-described well as filed and that the same are true and correct. So help me God.

(Signature) Dick B. Evans  
Box 194, Great Bend, Kansas  
(Address)

SUBSCRIBED AND SWORN to before me this 11th day of November, 1955

My commission expires 4-27-57

Virgil L. Kellogg  
Notary Public.

PLUGGING  
FILE SEC 32 T 23 R 15 W  
BOOK PAGE 15 LINE 13

Well Log  
Hall B-1

15-145-10099-0000


NE/4 NW/4 SW/4 32-23-15  
Pawnee County, Kansas

0 - 68	Clay-sand
68-100	Shale and shells
100-130	Sand
130-224	Blue shale
224-460	Shale and shells-red bed
460-500	Sand
500-955	Red bed
955-980	Anhydrite
980-1310	Shale and shells
1310-1440	Shale
1440-1785	Shale and shells
1785-1895	Lime and shale
1895-1965	Shells and shale
1965-2250	Lime and shale
2250-2455	Shale and lime
2455-2565	Sandy lime-shale
2565-2690	Lime and shale
2690-3165	Shale and lime
3165-3190	Lime-shale
3190-3250	Lime
3250-3335	Lime and shale
3335-3405	Lime, shale streaks
3405-3410	Lime
3410-3455	Sand and lime
3455-3650	Shale and lime
3650-3695	Lime and shale
3695-3739	Kansas City lime
3739-3870	Lime
3870	T. D.


RECEIVED  
STATE CORPORATION COMMISSION  
NOV 29 1955  
CONSERVATION DIVISION  
Wichita, Kansas

STATE OF KANSAS  
COUNTY OF BARTON ss

Dick B. Evans, accountant for A. L. Jackson Drilling Company, being first duly sworn on oath, says: That I have knowledge of the facts, statements, and matters herein contained and the log of the above described well as filed and that the same are true and correct.

  
Dick B. Evans

Subscribed and sworn before me this 11th day of  
November, 1955.

  
Virgil E. Belford, Jr.  
Notary Public Barton County

My Commission expires April 27, 1957

