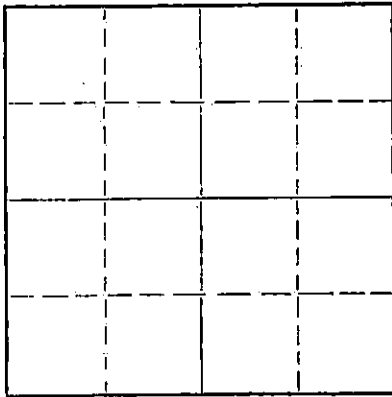


WELL PLUGGING RECORD

Give All Information Completely
Make Required Affidavit,
Mail or Deliver Report to:
Conservation Division
State Corporation Commission
212 No. Market
Wichita, Kansas

NORTH



Locate well correctly on above
Section Plat

Paynee County, Sec. 33 Twp. 23 Rge. 15 (E) (W) x
Location as "NE/CNW%SW%" or footage from lines SW SE NW
Lease Owner Icer Addis Oil Operations
Lease Name Becker Well No. #1
Office Address Box 519, Great Bend, Kansas
Character of Well (completed as Oil, Gas or Dry Hole)
Date well completed 19
Application for plugging filed 9-24-69 19
Application for plugging approved 19
Plugging commenced 9-27-69 19
Plugging completed 10-1-69 19
Reason for abandonment of well or producing formation
If a producing well is abandoned, date of last production 19
Was permission obtained from the Conservation Division or its agents before plugging was commenced?

Name of Conservation Agent who supervised plugging of this well Leo Massey
Producing formation Depth to top Bottom Total Depth of Well 4050' Feet
Show depth and thickness of all water, oil and gas formations.

OIL, GAS OR WATER RECORDS

CASING RECORD

FORMATION	CONTENT	FROM	TO	SIZE	PUT IN	PULLED OUT
				5 1/2"	4050'	2026.51'
				8 5/8"	375'	

Describe in detail the manner in which the well was plugged, indicating where the mud fluid was placed and the method or methods used in introducing it into the hole. If cement or other plugs were used, state the character of same and depth placed, from feet to feet for each plug set.

Made bottom hole plug back with sand to 3760'. Mixed and ran 5 sacks cement thru dump bailer.
Squeezed hole with 15 sacks gel and displaced with 100 sacks cement.

RECEIVED
STATE CORPORATION COMMISSION
OCT 2 1969
CONSERVATION DIVISION
Wichita, Kansas

(If additional description is necessary, use BACK of this sheet)


Name of Plugging Contractor Southwest Casing Pulling Co.
Address Box 364, Great Bend, Kansas

STATE OF Kansas, COUNTY OF Barton, ss.
Southwest Casing Pulling Co. (employee of owner) or (owner or operator) of the above-described well, being first duly sworn on oath, says: That I have knowledge of the facts, statements, and matters herein contained and the log of the above-described well as filed and that the same are true and correct. So help me God.

(Signature) W. C. Spencer Sec.
Box 364, Great Bend, Kansas
(Address)

SUBSCRIBED AND SWORN to before me this 1 day of October, 19 69

My commission expires 1972



Sidney D. Miller
Notary Public.

15-145-00012-0002

DRILLER'S LOG

COMPANY
CONTRACTOR
FIRM
LOCATION

Addis Oil Operations
LEBEN DRILLING, INC.
BECKER #1WD
SW SE NW SECTION 33-23S-15W
PAWNEE COUNTY, KANSAS

COMMENCED
COMPLETED

7-27-69
7-28-69

0 400
400 4050

Wash down
Washddown

RECEIVED
STATE CORPORATION COMMISSION
SEP 25 1969
CONSERVATION DIVISION
Wichita, Kansas

8 5/8" surface casing set @ 375' by previous operator


I, Leslie Kite, do hereby certify that the above and foregoing is a true and correct copy of the log of the Becker #1WD Well, located SW SE NW of Section 33, Township 29 South, Range 15 West, Pawnee County, Kansas, as reflected by the records of Leben Drilling, Inc.

Leslie Kite

Leslie Kite

STATE OF KANSAS)
) SS
COUNTY OF BARTON)

Subscribed and sworn to and before me, a Notary Public, in and for Barton County, Kansas, this 2nd day of August, 1969.



My Commission Expires:
April 1, 1971

Ulanda Nichols

Ulanda Nichols