

15-145-00176-0000

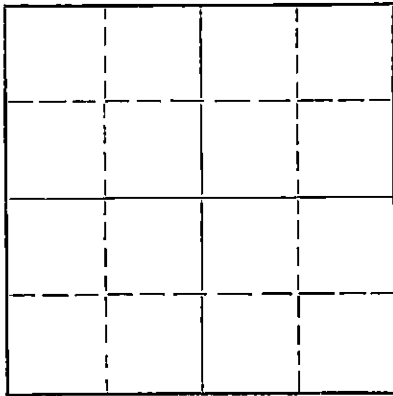
WELL PLUGGING RECORD

Give All Information Completely
Make Required Affidavit
Mail or Deliver Report to:
Conservation Division
State Corporation Commission
800 Bitting Building
Wichita, Kansas

Pawnee County. Sec. 25 Twp. 23 Rge. 15 (E) W (W)

Location as "NE/CNW/SW" or footage from lines SW SW NE
Lease Owner Greenland Drlg. Co., et al
Lease Name Hohner Well No. 1
Office Address 506 Union Nat'l Bank Bldg. Wichita 2, Kansas
Character of Well (completed as Oil, Gas or Dry Hole) Dry Hole
Date well completed 1-9-54 19
Application for plugging filed 1-9-54 19
Application for plugging approved 1-9-54 19
Plugging commenced 1-9-54 19
Plugging completed 1-9-54 19
Reason for abandonment of well or producing formation _____

NORTH



Locate well correctly on above Section Plat

If a producing well is abandoned, date of last production _____ 19
Was permission obtained from the Conservation Division or its agents before plugging was commenced? Yes

Name of Conservation Agent who supervised plugging of this well M. A. Rives
Producing formation _____ Depth to top _____ Bottom _____ Total Depth of Well 4139 Feet
Show depth and thickness of all water, oil and gas formations.

OIL, GAS OR WATER RECORDS

CASING RECORD

| FORMATION | CONTENT | FROM | TO | SIZE | PUT IN | PULLED OUT |
|-----------|---------|---------|------|--------|--------|------------|
| | | surface | 208' | 8 5/8" | 208' | none |
| | | | | | | |
| | | | | | | |
| | | | | | | |
| | | | | | | |
| | | | | | | |

Describe in detail the manner in which the well was plugged, indicating where the mud fluid was placed and the method or methods used in introducing it into the hole. If cement or other plugs were used, state the character of same and depth placed, from _____ feet to _____ feet for each plug set.

Plugged hole w/plug & 20 sks. cement @ 200' mud Plug & 10 sks. cement @ 40'

1-16-54

(If additional description is necessary, use BACK of this sheet)

Name of Plugging Contractor Greenland Drlg. Co.
Address 506 Union Nat'l Bank Bldg. Wichita, Kansas


STATE OF KANSAS, COUNTY OF SEDGWICK, ss.
Richard S. Owner (employee of owner) or (owner or operator) of the above-described well, being first duly sworn on oath, says: That I have knowledge of the facts, statements, and matters herein contained and the log of the above-described well as filed and that the same are true and correct. So help me God.

(Signature) [Signature]
Wichita, Kansas (Address)

SUBSCRIBED AND SWORN TO before me this 11th day of January, 19 54

My commission expires 7-8-57

Mary Ellen Cummins
Notary Public.



15-145-00176-0005

WELL LOG

Lease Owner: Greenland Drlg. Co. et al
Contractor: Greenland Drlg. Co.
Farm: Hohner Well #1
Total Depth: 4139'
Comm: 12-28-53
Comp: 1-9-54

Sec. 25 T 23S R 15W
Loc. SW SW NE
County Pawnee
State Kansas
Elevation 1997 RB
Production D & A

Figures Indicate Bottom of Formations

| | | | |
|------|------------------------|-----------------------------|-------|
| 160 | sand & clay | <u>Elec. Tops from R.B.</u> | |
| 293 | shale & shells | | |
| 921 | Red bed | Heb. | 3492' |
| 1150 | shale & shells | Brown Lime | 3628' |
| 1425 | shale, shells & salt | Lansing | 3639' |
| 1590 | shale & shells | Cong. | 3994' |
| 1760 | shale & lime | Simpson | 4062' |
| 1845 | lime w/shale brks. | Arb. | 4111' |
| 1970 | limed shale | | |
| 2070 | lime | | |
| 2950 | lime & shale | | |
| 2985 | lime w/shale brks. | | |
| 3130 | lime & shale | | |
| 3280 | lime w/sh & salt brks. | | |
| 3390 | lime & shale | | |
| 3491 | limed shale w/silt | | |
| 3495 | lime | | |
| 3500 | shale | | |
| 3537 | lime w/sh brks. | | |
| 3630 | shale & sandy shale | | |
| 3635 | Br. lime | | |
| 3641 | shale | | |
| 3694 | Lans. lime | | |
| 3886 | lime | | |
| 3997 | lime & shale | | |
| 4060 | Chert lime & shale | | |
| 4101 | lime & shale | | |
| 4114 | Simp. shale | | |
| 4139 | Arb. TDR | | |

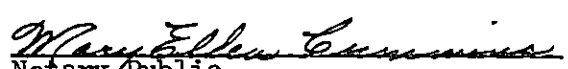
RECEIVED BY
STATE CORPORATION COMMISSION
JAN 16 1954
CONSERVATION DIVISION
Wichita, Kansas

STATE OF KANSAS)
COUNTY OF SEDGWICK)ss.

I, Richard S. Davis of the Greenland Drilling Company upon oath state that the above and foregoing is a true and correct copy of the log of the Hohner #1 well.


Richard S. Davis

Subscribed and sworn to before me this 14th day of January, 1954.


Notary Public

My commission expires: 7-8-57

PLUGGING
FILE SEC 25 T 23 R 15W
BOOK PAGE 7 LINE 21