

STATE OF KANSAS  
STATE CORPORATION COMMISSION

15-145-20233-0000 Form CP-4

WELL PLUGGING RECORD

Give All Information Completely  
Make Required Affidavit  
Mail or Deliver Report to:  
Conservation Division  
State Corporation Commission  
212 No. Market  
Wichita, Kansas 67202

Pawnee County. Sec. 30 Twp. 23S Rge. 15W (XX) (XX)

Location as "NE/CNW&SW" or footage from lines SW SW NE

Lease Owner Oil Properties Co., Inc.

Lease Name Hammeke Well No. 1

Office Address 915 Century Plaza Bldg., Wichita, Kansas 67202

Character of Well (completed as Oil, Gas or Dry Hole) Dry Hole

Date well completed December 11, 19 71

Application for plugging filed Verbal Application 19

Application for plugging approved Verbal Approval 19

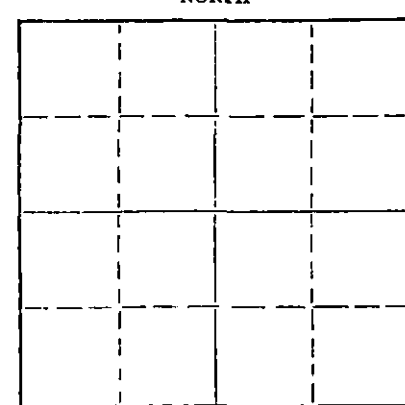
Plugging commenced December 11, 19 71

Plugging completed December 11, 19 71

Reason for abandonment of well or producing formation \_\_\_\_\_

If a producing well is abandoned, date of last production \_\_\_\_\_ 19 \_\_\_\_\_

Was permission obtained from the Conservation Division or its agents before plugging was commenced? Yes



Locate well correctly on above Section Plat

Name of Conservation Agent who supervised plugging of this well Leo F. Massey

Producing formation \_\_\_\_\_ Depth to top \_\_\_\_\_ Bottom \_\_\_\_\_ Total Depth of Well 4,118 Feet

Show depth and thickness of all water, oil and gas formations.

OIL, GAS OR WATER RECORDS

CASING RECORD

| FORMATION | CONTENT | FROM | TO | SIZE   | PUT IN | PULLED OUT |
|-----------|---------|------|----|--------|--------|------------|
|           |         |      |    | 8-5/8" | 250'   | None       |
|           |         |      |    |        |        |            |
|           |         |      |    |        |        |            |
|           |         |      |    |        |        |            |
|           |         |      |    |        |        |            |
|           |         |      |    |        |        |            |
|           |         |      |    |        |        |            |

Describe in detail the manner in which the well was plugged, indicating where the mud fluid was placed and the method or methods used in introducing it into the hole. If cement or other plugs were used, state the character of same and depth placed, from \_\_\_\_\_ feet to \_\_\_\_\_ feet for each plug set.

Squeezed 100 sacks cement through 8-5/8" surface casing, 2 sacks cement in ra thole. Plugging operations accomplished utilizing Allied Oilwell Cementing pump truck.

RECEIVED  
STATE CORPORATION COMMISSION  
DEC 22 1971  
CONSERVATION DIVISION  
Wichita, Kansas

(If additional description is necessary, use BACK of this sheet)  
Name of Plugging Contractor H-30, Inc.  
Address 200 North Main, Wichita, Kansas 67202

STATE OF Kansas, COUNTY OF Sedgwick, ss.

Dean Britting, Agent (Employer of owner) (Operator) of the above-described well being plugged, sworn on oath, says: That I have knowledge of the facts, statements, and matters herein contained and the log of the above-described well as filed and that the same are true and correct. So help me God.

(Signature) Dean Britting  
200 North Main, Wichita, Kansas 67202  
(Address)

SUBSCRIBED AND SWORN to before me this 21st day of December, 19 71

My commission expires June 30, 1974

Elsie Willison  
Elsie Willison - Notary Public.

**KANSAS GEOLOGICAL SOCIETY**  
**KANSAS WELL LOG BUREAU - KANSAS WELL SAMPLE BUREAU**  
**KANSAS GEOLOGICAL SOCIETY BUILDING**  
**500 EAST MURDOCK - WICHITA, KANSAS**

15-145-20233-0000

COMPANY Oil Properties Co., Inc.

SEC. 30 T. 23S. 15W  
 LOC. SW SW NE

FARM Hemmeke

NO. 1

TOTAL DEPTH 4,118'

COUNTY Pawnee

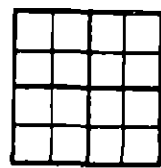
COMM. December 1, 1971

COMP. December 11, 1971

SHOT OR TREATED

CONTRACTOR H-30, Inc.

ISSUED



CASING

|    |      |                                |                    |
|----|------|--------------------------------|--------------------|
| 20 | 10   |                                |                    |
| 15 | 5/8" | 250' cemented w/175 sxs cement | ELEVATION 2,046 KB |
| 12 | 6    |                                |                    |
| 13 | 5    |                                |                    |

PRODUCTION

FIGURES INDICATE BOTTOM OF FORMATIONS

|                    |        |
|--------------------|--------|
| Shale and Sand     | 400'   |
| Red Beds           | 744'   |
| Shale and Red Bed  | 970'   |
| Anhydrite          | 997'   |
| Shale              | 1,265' |
| Shale and Shells   | 1,430' |
| Shale and Salt     | 1,700' |
| Shale and Shells   | 1,985' |
| Shale and Lime     | 2,142' |
| Lime and Shale     | 2,430' |
| Shale and Lime     | 3,325' |
| Lime and Shale     | 3,635' |
| Lime               | 4,060' |
| Lime and Chert     | 4,100' |
| Lime               | 4,118' |
| Rotary Total Depth | 4,118' |

RECEIVED  
 STATE CORPORATION COMMISSION  
 DEC 22 1971  
 CONSERVATION DIVISION  
 Wichita, Kansas

I hereby certify the above and foregoing to be a true and correct log of the above described well as shown by the drilling reports.

H-30, INC.


Dean Britting  
 Dean Britting

State of Kansas

County of Sedgwick

} SS:

Subscribed and Sworn to before me a Notary Public in and for said county and state this 21st. day of December, 1971.



Elsie Willison  
 Elsie Willison - Notary Public

My Commission Expires:

June 30, 1974