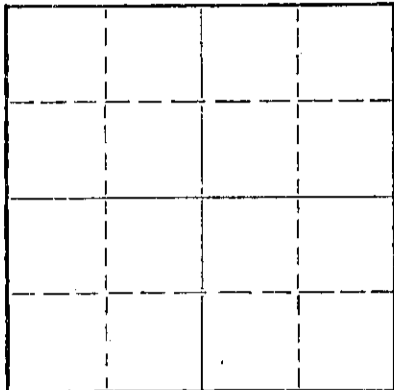


WELL PLUGGING RECORD

Give All Information Completely
Make Required Affidavit
Mail or Deliver Report to:
Conservation Division
State Corporation Commission
212 No. Market
Wichita, Kansas

NORTH



Locate well correctly on above
Section Plat

Paynee _____ County, Sec. 30 Twp. 23 Rge. 15 (E) (W)

Location as "NE/CNW/SW" or footage from lines SE SE SW

Lease Owner Specter Pipe & Supply, Company, Inc.

Lease Name Garvin Well No. 1

Office Address Russell, Kansas

Character of Well (completed as Oil, Gas or Dry Hole) oil

Date well completed 5-14-52 19

Application for plugging filed Sept. 14, 1970 19

Application for plugging approved Sept. 15, 1970 19

Plugging commenced October, 3, 1970 19

Plugging completed October, 23, 1970 19

Reason for abandonment of well or producing formation failure to produce profitably

If a producing well is abandoned, date of last production 19

Was permission obtained from the Conservation Division or its agents before plugging was commenced? Yes

Name of Conservation Agent who supervised plugging of this well Leo Massey

Producing formation Lansing Depth to top 3631 Bottom 4002 Total Depth of Well 4200' Feet

Show depth and thickness of all water, oil and gas formations.

OIL, GAS OR WATER RECORDS

CASING RECORD

FORMATION	CONTENT	FROM	TO	SIZE	PUT IN	PULLED OUT
				8 5/8" O.D.	366 ft.	none
				5 1/2" O.D.	4200 ft.	3005 feet

Describe in detail the manner in which the well was plugged, indicating where the mud fluid was placed and the method or methods used in introducing it into the hole. If cement or other plugs were used, state the character of same and depth placed, from _____ feet to _____ feet for each plug set.

Plugged back with sand to 3600- feet, dumped 5- sacks Cement.
Pumped 3- sacks Hulls, 20- sacks Mud, & 100- sack Cement.

RECEIVED
STATE CORPORATION COMMISSION
NOV 2 1970
CONSERVATION DIVISION
Wichita, Kansas

(If additional description is necessary, use BACK of this sheet)


Name of Plugging Contractor Lynch Casing Pulling Company, No. 457

Address R.Rt. 4 Great Bend, Kansas, 67530

STATE OF Kansas, COUNTY OF Russell, ss.
Specter Pipe & Supply, Inc. (employee of owner) or (owner or operator) of the above-described well, being first duly sworn on oath, says: That I have knowledge of the facts, statements, and matters herein contained and the log of the above-described well as filed and that the same are true and correct. So help me God.

(Signature) _____
_____ (Address)

SUBSCRIBED AND SWORN TO before me this 30th day of October, 1970
Janet M. Matney
Notary Public.



WELL LOG BUREAU--KANSAS GEOLOGICAL SOCIETY
508 East Murdock, Wichita, Kansas

COPY

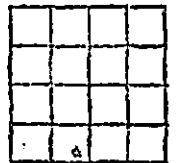
15-145-60008-0000

Company- M. B. ARMER DRILLING CO.
Farm- Garvin No. 1

SEC. 30 T. 23 R.15W
SE SE SW

Total Depth. 4200
Comm. 4-26-52 Comp. 5-14-52
Shot or Treated.
Contractor. M. B. Armer (Unit Rig)
Issued. 8-23-52

County Pawnee
KANSAS



Elevation. 2045 D.F.

Production. 401 bbls. / 12%
wtr.

Figures indicate Bottom of Formations.

sand & clay	135
shale & sand strks	200
shale & shells	365
shale, redbed, & sand strks	720
shale & red bed	880
anhyd.	930
shale & shells	1185
shale, shells & salt	1530
shale & shells	1900
shale & lime	2730
shale & shells	2841
shale & lime	3819
lime	3856
lime & shale	4 02
cherty lime	4028
cherty lime & shale	4056
lime	4200 RTD
Total Depth	

Tops: R.B. meas:	
Hobner	3485
Brown lime	3623
Lansing-K.C.	3631
Viola	4002
Simpson	4037
Arbuckle	4072

RECEIVED
STATE CONFIRMATION COMMISSION
SEP 15 1970
CONSERVATION DIVISION
Wichita, Kansas