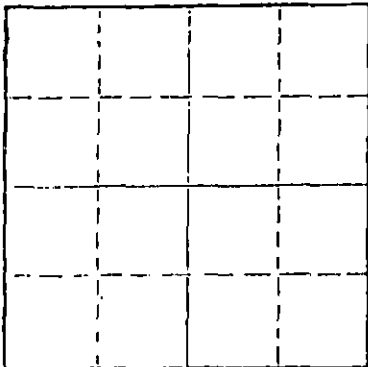


STATE OF KANSAS
STATE CORPORATION COMMISSION

Give All Information Completely
Make Required Affidavit
Mail or Deliver Report to
Conservation Division
State Corporation Commission
245 North Water
Wichita, KS 67202

FORM CP-4

WELL PLUGGING RECORD



Locate well correctly on above
Section Plot

Stafford County, Sec. 11 Twp. 21S Rge. 14W (25) (W)
Location as "NE/CNW&SW" or footage from lines 825' FNL & FEL NW/4
Lease Owner: Amber Oil Company NESW NE 1/4
Lease Name: Dorothy-Louise Well No. 1
Office Address: 1022 United Life Tower Building Oklahoma City, Ok 73112
Character of Well (completed as Oil, Gas or Dry Hole) ///
Date well completed: May 5, 1976
Application for plugging filed: verbal application 1976
Application for plugging approved: verbal approval 1976
Plugging commenced: May 5, 1976
Plugging completed: May 5, 1976
Reason for abandonment of well or producing formation _____
If a producing well is abandoned, date of last production _____ 19____
Was permission obtained from the Conservation Division or its agents before plugging was commenced? yes

Name of Conservation Agent who supervised plugging of this well G.R. Biberstein
Producing formation _____ Depth to top _____ Bottom _____ Total Depth of Well 3,700 Feet
Show depth and thickness of all water, oil and gas formations.

OIL, GAS OR WATER RECORDS

CASING RECORD

FORMATION	CONTENT	FROM	TO	SIZE	PUT IN	PULLED OUT
				8 5/8"	360'	none

Describe in detail the manner in which the well was plugged, indicating where the mud fluid was placed and the method or methods used in introducing it into the hole. If cement or other plugs were used, state the character of same and depth placed, from _____ feet to _____ feet for each plug set.

Filled hole with heavy rotary mud from 3,700 feet (rotary total depth) to 350 feet. Set plug at 350 feet and cemented with 35 sxs cement. Filled hole with heavy rotary mud from 350 feet to 40 feet. Set solid plug at 40 feet and cemented to cellar with 15 sxs cement, 5 sxs cement in rathole.
Plugging operations accomplished utilizing Halliburton Oil Well Pump Truck through 4 1/2 inch drill pipe.

(If additional description is necessary, use BACK of this sheet)
Name of Plugging Contractor Halliburton Services
Address 410 Union Center Building Wichita, Kansas 67202


STATE OF Kansas COUNTY OF Sedgwick, ss.

Dean Britting - Agent (Employee of owner) or (Operator) of the above-described well being duly sworn on oath, says: That I have knowledge of the facts, statements, and matters herein contained and the log of the above-described well as filed and that the same are true and correct. So help me God.

(Signature) Dean Britting
200 North Main Wichita, Kansas 67202
(Address)

Subscribed and Sworn to before me this 13th day of May, 1976

My Commission expires June 30, 1978
Elsie Willison Notary Public.



RECEIVED
STATE CORPORATION COMMISSION

MAY 17 1976 5-17-76

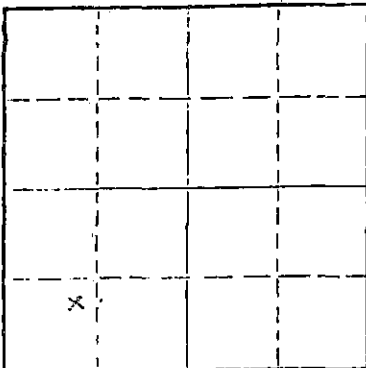
CONSERVATION DIVISION
Wichita, Kansas

STATE OF KANSAS
STATE CORPORATION COMMISSION

Give All Information Completely
Make Required Affidavit
Mail or Deliver Report to
Conservation Division
State Corporation Commission
245 North Water
Wichita, KS 67202

FORM CP-4

WELL PLUGGING RECORD



Locate well correctly on above
Section Plat

Stafford County, Sec. 11 Twp. 21S Rge. 14W (W)
Location as "NE/CNW/SW" or footage from lines 825' FNL & FEL NW/4
Lease Owner Amber Oil Company
Lease Name Dorothy-Louise Well No. 1
Office Address 1022 United Life Tower Building Oklahoma
Character of Well (completed as Oil, Gas or Dry Hole) /// City, Ok 73112
Date well completed May 5, 19 76
Application for plugging filed verbal application 19
Application for plugging approved verbal approval 19
Plugging commenced May 5 19 76
Plugging completed May 5 19 76
Reason for abandonment of well or producing formation _____
If a producing well is abandoned, date of last production _____ 19
Was permission obtained from the Conservation Division or its agents before plugging was commenced? yes

Name of Conservation Agent who supervised plugging of this well G.R. Biberstein
Producing formation _____ Depth to top _____ Bottom _____ Total Depth of Well 3,700 Feet
Show depth and thickness of all water, oil and gas formations.

OIL, GAS OR WATER RECORDS

CASING RECORD

FORMATION	CONTENT	FROM	TO	SIZE	PUT IN	PULLED OUT
	RECEIVED STATE CORPORATION COMMISSION MAY 28 1976 CONSERVATION DIVISION WICHITA, KANSAS			8 5/8"	360'	none

Describe in detail the manner in which the well was plugged, indicating where the mud fluid was placed and the method or methods used in introducing it into the hole. If cement or other plugs were used, state the character of same and depth placed, from _____ feet to _____ feet for each plug set.

Filled hole with heavy rotary mud from 3,700 feet (rotary total depth) to 350 feet. Set plug at 350 feet and cemented with 35 sxs cement. Filled hole with heavy rotary mud from 350 feet to 40 feet. Set solid plug at 40 feet and cemented to cellar with 15 sxs cement, 5 sxs cement in rathole.
Plugging operations accomplished utilizing Halliburton Oil Well Pump Truck through 4 1/2 inch drill pipe.

(If additional description is necessary, use BACK of this sheet)
Name of Plugging Contractor Halliburton Services
Address 410 Union Center Building Wichita, Kansas 67202


STATE OF Kansas COUNTY OF Sedgwick, ss.
Dean Britting - Agent (Signature of owner) or Conservation Division of the above-described

well, being first duly sworn on oath, says: That I have knowledge of the facts, statements, and matters herein contained and the log of the above-described well as filed and that the same are true and correct. So help me God.

(Signature) Dean Britting
200 North Main Wichita, Kansas 67202 (Address)

SUBSCRIBED AND SWORN TO before me this 13th day of May, 19 76

My commission expires June 30, 1978 Elsie Willison Notary Public.



API 15-185-20,645.0000


KANSAS GEOLOGICAL SOCIETY
KANSAS WELL LOG BUREAU - KANSAS WELL SAMPLE BUREAU
KANSAS GEOLOGICAL SOCIETY BUILDING
508 EAST MURDOCK - WICHITA, KANSAS

COMPANY Amber Oil Company
FARM Dorothy-Louise NO. 1

SEC. 11 T. 21S R. 14W
LOC. 825' FNL & FEL NW/4

TOTAL DEPTH 3,700'
COMM. April 26, 1976 COMP. May 5, 1976
SHOT OR TREATED
CONTRACTOR H-30, INC.
ISSUED May 13, 1976

COUNTY Stafford
KANSAS



CASING
20 10
15 8 5/8" 360' cemented w/275 sxs cement ELEVATION 1,926'KB
12 6
13 5

PRODUCTION

FIGURES INDICATE BOTTOM OF FORMATIONS

Sand	200'
Shale	361'
Red Bed and Shale	816'
Anhydrite	853'
Shale	1,182'
Shale and Lime	1,975'
Lime and Shale	3,213'
Lime	3,700'
Rotary Total Depth	3,700'

GEOLOGICAL SOCIETY
WICHITA, KANSAS

I hereby certify the above and foregoing to be a true and correct log of the above described well as shown by the drilling reports.

H-30, INC.

Dean Britting
Dean Britting

State of Kansas }
County of Sedgwick } ss:

Subscribed and Sworn to before me a Notary Public in and for said county and state this 13th day of May, 1976.

Elsie Willison
Elsie Willison - Notary Public

My Commission Expires:
June 30, 1978

