

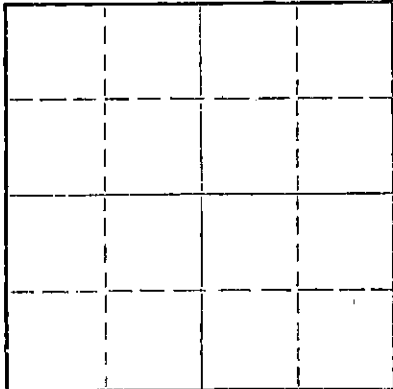
STATE OF KANSAS
STATE CORPORATION COMMISSION

Form CP-4

WELL PLUGGING RECORD

Give All Information Completely
Make Required Affidavit
Mail or Deliver Report to:
Conservation Division
State Corporation Commission
212 No. Market
Wichita, Kansas

NORTH



Locate well correctly on above
Section Plat

Hodgeman County, Sec. 7 Twp. 21 Rge. 23W (E) (W)

Location as "NE/CNW/SW" or footage from lines NW NW

Lease Owner Raymond Oil Company

Lease Name Brady Well No. 1

Office Address 410 Fourth National Bank Bldg., Wichita, Kansas 67202

Character of Well (completed as Oil, Gas or Dry Hole) D&A

Date well completed 11/29 1968

Application for plugging filed 11/29/68

Application for plugging approved 11/29/68

Plugging commenced 11/29/68

Plugging completed 11/29/68

Reason for abandonment of well or producing formation D & A

If a producing well is abandoned, date of last production 19

Was permission obtained from the Conservation Division or its agents before plugging was commenced? Yes

Name of Conservation Agent who supervised plugging of this well Edgar Eves, Sublette, Kansas

Producing formation Depth to top Bottom Total Depth of Well 4538 Feet

Show depth and thickness of all water, oil and gas formations.

OIL, GAS OR WATER RECORDS

CASING RECORD

FORMATION	CONTENT	FROM	TO	SIZE	PUT IN	PULLED OUT

Describe in detail the manner in which the well was plugged, indicating where the mud fluid was placed and the method or methods used in introducing it into the hole. If cement or other plugs were used, state the character of same and depth placed, from feet to feet for each plug set.

900' w/ 65 sxs.
270 w/25 sxs.
45' w/10 sxs.

RECEIVED
STATE CORPORATION COMMISSION
DEC 6 1968
CONSERVATION DIVISION
Wichita, Kansas


(If additional description is necessary, use BACK of this sheet)

Name of Plugging Contractor Murfin Drilling Company
Address 617 Union Center Bldg., Wichita, Kansas 67202

STATE OF Kansas, COUNTY OF Sedgwick, ss.
James R. Daniels (employee of owner) of the above-described well, being first duly sworn on oath, says: That I have knowledge of the facts, statements, and matters herein contained and the log of the above-described well as filed and that the same are true and correct. So help me God.

(Signature) James R. Daniels
(Address)

Subscribed and sworn to before me this 5th day of Dec., 1968



Adela Mizener, Notary Public
Notary Public.

WELL LOG

COMPANY Raymond Oil Company

SEC. 7 T. 21 R. 23W
LOG. NW NW

FARM Brady NO. 1

RIG. NO. 2


TOTAL DEPTH 4538

COMM. 11-15-68

COMP. 11-29-68

COUNTRY Hodgeman
KANSAS

SHOT OR TREATED
CONTRACTOR Murfin
ISSUED



CASINO

20 10
15 8 5/8 w/200 SXS.
12 6
13 5

ELEVATION

PRODUCTION D & A

FIGURES INDICATE BOTTOM OF FORMATIONS


220	Sand & Shale
240	Sand
275	Blue Shale
680	Shale
865	Red Bed
985	Red Bed
1155	Sand
1509	Shale
1555	Anhydrite
1615	Shale & Lime
1940	Shale
2163	Shale
2430	Shale & Lime
2600	Shale & Lime
2740	Lime
2860	Lime
3073	Lime & Shale
3230	Lime & Shale
3440	Shale & Lime
3588	Lime & Shale
3750	Lime & Shale
3757	Washing & Fishing
3800	Lime & Shale
3875	Lansing
3980	Lime & Shale
4050	Lime & Shale
4108	Lansing
4158	Lime & Shale
4201	Lime & Shale
4251	Lansing
4255	Lime & Shale
4265	Lime & Shale
4345	Lansing & Shale
4395	Lime & Shale
4408	Lime, Shale, & Chert
4425	Chert & Shale
4445	Lime, Chert, & Shale
4538	Miss. Chert, Osage

RECEIVED
STATE CORPORATION COMMISSION
DEC 6 1968
CONSERVATION DIVISION
Wichita, Kansas

State of KANSAS
County of SEDGWICK } ss:

I, James R. Daniels of the Murfin Drilling Company

upon oath state that the above and foregoing is a true and correct copy of the log of the Brady #1 well.



James R Daniels
Subscribed and sworn to before me this 5th day of Dec 1968
Adela Mizener
NOTARY PUBLIC

My Commission Expires 5 ADELA MIZENER, Notary Public
commission expires November 5, 1970