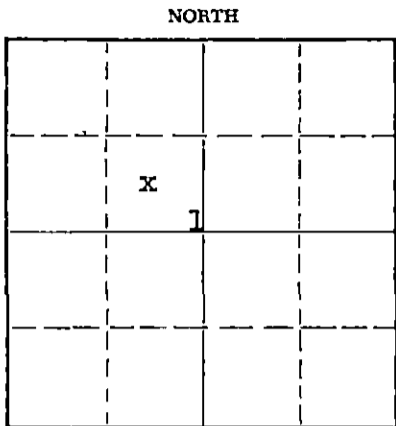


STATE OF KANSAS
STATE CORPORATION COMMISSION

WELL PLUGGING RECORD

Give All Information Completely
Make Required Affidavit
Mail or Deliver Report to:
Conservation Division
State Corporation Commission
800 Bittling Building
Wichita, Kansas

Stafford County, Sec. 1 Twp. 21S Rge. 13 (W) (13)
Location as "NE/CNW/SW" or footage from lines C-SE/4 SE/4 NE/4
Lease Owner Monsanto Chemical Company
Lease Name Address Well No. 1
Office Address P. O. Box 639, Pratt, Kansas
Character of Well (completed as Oil, Gas or Dry Hole) Dry Hole
Date well completed January 31, 19 56
Application for plugging filed January 31, 19 56
Application for plugging approved (Verbal) January 31, 19 56
Plugging commenced January 31, 19 56
Plugging completed January 31, 19 56
Reason for abandonment of well or producing formation Dry Hole



Locate well correctly on above
Section Plat

If a producing well is abandoned, date of last production 19
Was permission obtained from the Conservation Division or its agents before plugging was commenced? Yes

Name of Conservation Agent who supervised plugging of this well Mr. Dougress
Producing formation Depth to top Bottom Total Depth of Well 3525' Feet
Show depth and thickness of all water, oil and gas formations.

OIL, GAS OR WATER RECORDS

CASING RECORD

| FORMATION | CONTENT | FROM | TO | SIZE | PUT IN | PULLED OUT |
|-----------|---------|------|----|--------|--------|------------|
| | | | | 8-5/8" | 269' | None |
| | | | | | | |
| | | | | | | |
| | | | | | | |
| | | | | | | |
| | | | | | | |
| | | | | | | |
| | | | | | | |
| | | | | | | |

Describe in detail the manner in which the well was plugged, indicating where the mud fluid was placed and the method or methods used in introducing it into the hole. If cement or other plugs were used, state the character of same and depth placed, from feet to feet for each plug set.

Heavy mud from 3525' to 225'. Halliburton Plug @ 225' with 1/3 sack hulls and 20 sacks of cement. Cement to 161'. Mud from 161' to 35'. Halliburton Plug @ 35' with 1/3 sack of hulls and 20 sacks of cement. Cement to base of cellar.

(If additional description is necessary, use BACK of this sheet)

Name of Plugging Contractor Garvey Drilling Company
Address 305 East Third Street, Wichita, Kansas


STATE OF KANSAS, COUNTY OF PRATT, ss.
J. B. Gibbs (employee of owner) or (operator) of the above-described well, being first duly sworn on oath, says: That I have knowledge of the facts, statements, and matters herein contained and the log of the above-described well as filed and that the same are true and correct. So help me God.

(Signature) [Signature]
P. O. Box 639, Pratt, Kansas (Address)

SUBSCRIBED AND SWORN to before me this 1st day of February, 19 56

[Signature] Notary Public.

My commission expires September 19, 1959



FEB 21 1956
CONSERVATION DIVISION
Wichita, Kansas
2-2-56

WELL LOG

15.185.00945.0000

COMPANY MONSANTO CHEMICAL COMPANY

SEC. 1 T. 21 R. 13W

FARM Address NO. 1

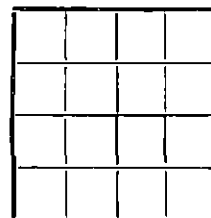
LOC. SE SE NE

TOTAL DEPTH 3525'

COUNTY Stafford

COMM. January 22, 1956 COMP. January 31, 1956

CONTRACTOR GARVEY DRILLING COMPANY



CASING 8-5/8" @ 265' w/200 sacks

ELEVATION 1856 D.F.

PRODUCTION

FIGURES INDICATE BOTTOM OF FORMATIONS

| | |
|------|-----------------|
| 265 | Sand & Shale |
| 685 | Shale & Red Bed |
| 710 | Anhydrite |
| 1530 | Shale |
| 1665 | Lime & Shale |
| 2055 | Lime |
| 2995 | Shale & Lime |
| 3525 | Lime |
| 3525 | T.D. |

PLUGGING
 FILE SEC 1 T 21 R 13W
 BOOK PAGE 36 LINE 18

RECORDED
 FEB 29 1956
 CONSERVATION DIVISION
 Wichita, Kansas

State of KANSAS }
 County of SEDGWICK } ss:

I, Robert E. Campbell of GARVEY DRILLING COMPANY

upon oath state that the above and foregoing is a true and correct copy of the log of the #1 Address well

Subscribed and sworn to before me this 9th day of February 19 56

Robert E. Campbell

My Commission Expires: Sept. 2, 1959

Frances Sloan
 NOTARY PUBLIC

FRANCES SLOAN, Notary Public
 My Commission expires Sept. 2, 1959