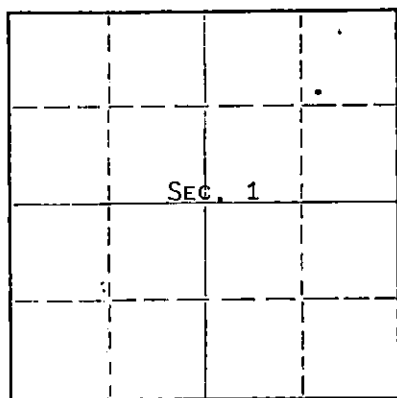


STATE OF KANSAS  
STATE CORPORATION COMMISSION

Give All Information Completely  
Make Required Affidavit  
Mail or Deliver Report to:  
Conservation Division  
State Corporation Commission  
212 No. Market  
Wichita, Kansas

WELL PLUGGING RECORD

NORTH



Locate well correctly on above  
Section Plat

STAFFORD County, Sec. 1 Twp. 21s Rge. 13 (W)

Location as "NE/CNW/SW" or footage from lines APP. C NE

Lease Owner PETROLEUM, INC.,

Lease Name ADDRESS Well No. C-1

Office Address ROUTE 2, GREAT BEND, KANSAS

Character of Well (completed as Oil, Gas or Dry Hole) DRY HOLE

Date well completed SEPTEMBER 19 19 69

Application for plugging filed SEPTEMBER 19 19 69

Application for plugging approved SEPTEMBER 19 19 69

Plugging commenced SEPTEMBER 19 19 69

Plugging completed SEPTEMBER 19 19 69

Reason for abandonment of well or producing formation NO PRODUCING ZONE

If a producing well is abandoned, date of last production NONE 19

Was permission obtained from the Conservation Division or its agents before plugging was commenced? YES

Name of Conservation Agent who supervised plugging of this well R. J. WARREN

Producing formation Depth to top Bottom Total Depth of Well 3570 Feet

Show depth and thickness of all water, oil and gas formations.

OIL, GAS OR WATER RECORDS

CASING RECORD

FORMATION	CONTENT	FROM	TO	SIZE	PUT IN	PULLED OUT
				8-5/8"	251'	NONE

Describe in detail the manner in which the well was plugged, indicating where the mud fluid was placed and the method or methods used in introducing it into the hole. If cement or other plugs were used, state the character of same and depth placed, from feet to feet for each plug set.

HEAVY MUD TO 450', FOLLOWED WITH 50 SACKS CEMENT. HEAVY MUD TO 240', FOLLOWED WITH 25 SACKS CEMENT. HEAVY MUD TO 40', PLACED WOODEN PLUG, FOLLOWED WITH 1/2 SACK HULLS AND 10 SACKS CEMENT TO BASE OF WELL CELLAR.

RECEIVED  
STATE CORPORATION COMMISSION  
SEP 24 1969  
CONSERVATION DIVISION  
Wichita, Kansas

(If additional description is necessary, use BACK of this sheet)

Name of Plugging Contractor GARVEY DRILLING COMPANY

Address ROUTE 2, GREAT BEND, KANSAS


STATE OF KANSAS, COUNTY OF BARTON, ss.

LAWRENCE PROFFITT (employee of owner) or (owner/operator) of the above-described well, being first duly sworn on oath, says: That I have knowledge of the facts, statements, and matters herein contained and the log of the above-described well as filed and that the same are true and correct. So help me God. LAWRENCE PROFFITT, DIST. PROD. FOREMAN

(Signature) Lawrence Proffitt

R. R. #2, GREAT BEND, KANSAS  
(Address)

Subscribed and sworn to before me this 23 day of SEPTEMBER, 19 69



Richard H. DuMler  
Notary Public.

MAY 28, 1973

# WELL LOG

COMPANY Petroleum, Inc.

SEC. 1 T21S R. 13W

FARM Address "C" NO. 1

LOC. SW NE NE


TOTAL DEPTH 3570'

COUNTY Stafford, Kansas

COMM. 9-10-69 GOMP. 9-19-69

CONTRACTOR Garvey Drilling Company

RECEIVED  
STATE CORP. DIVISION  
SEC 21 1969  
CONSERVATION DIVISION  
Wichita, Kansas



CASING

8 5/8" @ 251' w/250sx-

ELEVATION 1859' KB

PRODUCTION D & A

FIGURES INDICATE BOTTOM OF FORMATIONS

- 210' Sand
- 252' Red Bed
- 900' Red Rock
- 1500' Red Bed & Shale
- 1605' Shale & Lime
- 2000' Lime & Shale
- 2170' Lime
- 2550' Shale & Lime
- 2985' Lime & Shale
- 3203' Lime
- 3515' Arbuckle
- 3570' Arbuckle
- 3570' RTD

State of Kansas }  
County of Barton } ss

I, Charlene Marker of Garvey Drilling Company

upon oath state the above and foregoing is a true and correct copy of the log of the Address "C" No. 1 well.

Charlene Marker

Subscribed and sworn to before me this 22th day of September 19 69

My Commission Expires: May 28, 1973

Richard H. Dunks  
NOTARY PUBLIC