

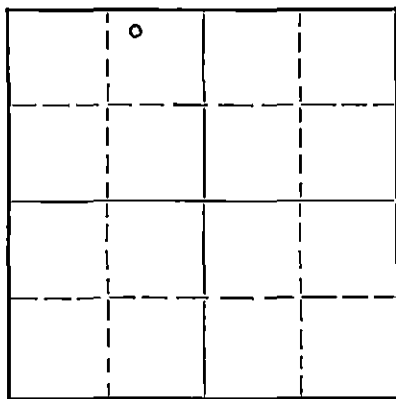
STATE OF KANSAS
STATE CORPORATION COMMISSION

WELL PLUGGING RECORD

Give All Information Completely
Make Required Affidavit
Mail or Deliver Report to:
Conservation Division
State Corporation Commission
800 Blywing Building
Wichita, Kansas

Stafford County. Sec. 16 Twp. 21 Rge. (E) 12 (W)
Location as "NE/CNW $\frac{1}{4}$ SW $\frac{1}{4}$ " or footage from lines NW NE NW
Lease Owner Westgate-Greenland Oil Company
Lease Name Williams Well No. 1
Office Address 1022 Union National Bank Building, Wichita 2, Kansas
Character of Well (completed as Oil, Gas or Dry Hole) dry hole
Date well completed November 29, 1950 19
Application for plugging filed (orally) November 29, 1950 19
Application for plugging approved November 29, 1950 19
Plugging commenced November 29, 1950 19
Plugging completed November 29, 1950 19
Reason for abandonment of well or producing formation.

NORTH



Locate well correctly on above
Section Plat

If a producing well is abandoned, date of last production 19
Was permission obtained from the Conservation Division or its agents before plugging was commenced? yes

Name of Conservation Agent who supervised plugging of this well C. D. Stough
Producing formation Depth to top Bottom Total Depth of Well Feet
Show depth and thickness of all water, oil and gas formations.

OIL, GAS OR WATER RECORDS

CASING RECORD

Formation	Content	From	To	Size	Put In	Pulled Out
Surface		0	305	8 5/8"	298	none

Describe in detail the manner in which the well was plugged, indicating where the mud fluid was placed and the method or methods used in introducing it into the hole. If cement or other plugs were used, state the character of same and depth placed, from feet to feet for each plug set.
Filled hole with heavy mud from 3536 feet to 300 feet,
Set plug and ran 15 sacks cement at 300 feet.
Filled hole with heavy mud to 40 feet and
Set plug and ran 10 sacks cement and 1/2 sack hulls
Filling to cellar base.

RECEIVED
STATE CORPORATION COMMISSION
DEC 6 - 1950

(If additional description is necessary, use BACK of this sheet)
Correspondence regarding this well should be addressed to Westgate-Greenland Oil Company
Address 1022 Union National Bank Building, Wichita 2, Kansas

STATE OF Kansas, COUNTY OF Sedgwick, ss.
G. E. Bitler, Production Superintendent (employee of owner) or (owner or operator) of the above-described well,
being first duly sworn on oath, says: That I have knowledge of the facts, statements, and matters herein contained and the log of the above-described well as filed and that the same are true and correct. So help me God.

(Signature) G. E. Bitler
1022 Union National Bank Building, Wichita, Ks
(Address)

SUBSCRIBED AND SWORN to before me this 5th day of December, 19 50
Esther Russell
Notary Public.

My commission expires May 25, 1953

PLUGGING
FILE SEC 16 T 21 R 12 W
BOOK PAGE 46 LINE 4

COMPANY: Westgate Greenland Oil Co.
 CONTRACTOR: Jackson Drilling Corporation
 FARM: Williams #1
 LOCATION: NW NE NW Section 16-21-12W,
 Stafford County, Kansas
 ELEVATION: 1846
 COMMENCED: November 18, 1950
 COMPLETED: November 29, 1950


0	to	100	Sand with Clay & Gravel
100	to	220	Sand
220	to	305	Sand and Red Bed
305	to	400	Shale
400	to	500	Red Bed
500	to	640	Red Bed with Shale
640	to	683	Anhydrite
683	to	1360	Shale and Shells
1360	to	1400	Salt
1400	to	1460	Shale and Shells
1460	to	1495	Lime with Shale
1495	to	1630	Lime
1630	to	1845	Shale and Lime
1845	to	1980	Lime
1980	to	2110	Shale and Lime
2110	to	2130	Shale and Shells
2130	to	2180	Lime
2180	to	2204	Shale
2204	to	2450	Shale and Shells
2450	to	2510	Shale
2510	to	2560	Shale and Shells
2560	to	2590	Lime
2590	to	2650	Lime with Shale
2650	to	2710	Shale
2710	to	2730	Lime
2730	to	2840	Shale and Lime
2840	to	3125	Lime
3125	to	3231	Shale and Lime
3231	to	3470	Lime
3470	to	3498	Shale and Lime
3498	to	3536	Arbuckle
		3536 T.D.	

8 5/8" casing set at 298 feet. Cemented with 275 sacks cement and 3 sacks calcium chloride.
 Drill stem test at 3536. Tool open 1 hour, recovered 75 feet of mud and 120 feet salt water with sour gas.

Tops: Anhydrite 640
 Heebner 3080
 Brown Lime 3210
 Lansing 3229
 Arbuckle 3498

Dry and Abandoned

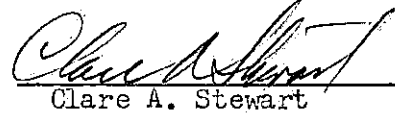
All measurements from top of derrick floor.



RECEIVED
 STATE CORPORATION COMMISSION
 DEC 7 - 1950
 CONSERVATION DIVISION
 Wichita, Kansas

C E R T I F I C A T E

I, Clare A. Stewart, do hereby certify that the above and foregoing is a true and correct copy of log of the Williams #1, Section 16-21-12W, Stafford County, Kansas, as reflected by files of the Jackson Drilling Corporation.


Clare A. Stewart

Subscribed and sworn to before me, a Notary Public, within and for Johnson County, Kansas, this 5th day of December, 1950.


Naomi Mendus

My Commission Expires May 3, 1954.