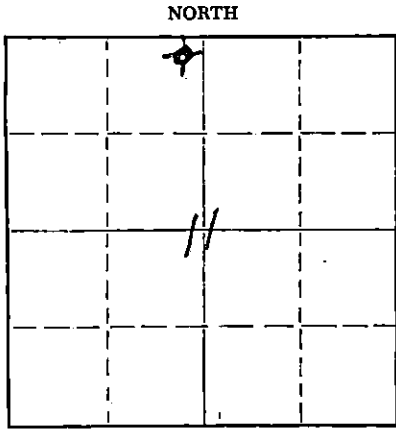


Give All Information Completely
Make Required Affidavit.
Mail or Deliver Report to
Conservation Division
State Corporation Commission
212 North Market, Insurance Bldg.
Wichita, Kansas

*Record
5-15-59*

WELL PLUGGING RECORD



Locate well correctly on above Section Plat

Stafford County, Sec. 11 Twp. 21S Rge. 12W (NW) (W)
Location as "NE/CNW/SW" or footage from lines, NE-NE-NW-11-21-S.12-W.
Lease Owner L. K. Parrish
Lease Name Heim Well No. #1
Office Address 714 Fourth National Bank Wichita, Kans
Character of Well (completed as Oil, Gas or Dry Hole) Dry hole
Date well completed Total depth drilled. March 31st 19 59
Application for plugging filed May 8th. 1959 19 59
Application for plugging approved May 12th 19 59
Plugging commenced May 12, 19 59
Plugging completed May 15, 19 59
Reason for abandonment of well or producing formation Dry

If a producing well is abandoned, date of last production May 11, 19 59
Was permission obtained from the Conservation Division or its agents before plugging was commenced? Yes

Name of Conservation Agent who supervised plugging of this well Frank Broadfoot
Producing formation Arbuckle Depth to top 3468 Bottom _____ Total Depth of Well 3484 Feet
Show depth and thickness of all water, oil and gas formations.

OIL, GAS OR WATER RECORDS

CASING RECORD

FORMATION	CONTENT	FROM	TO	SIZE	PUT IN	PULLED OUT
		0		8 5/8	238	None
		0		5 1/2	3470	3061

Describe in detail the manner in which the well was plugged, indicating where the mud fluid was placed and the method or methods used in introducing it into the hole. If cement or other plugs were used, state the character of same and depth placed, from _____ feet to _____ feet for each plug set.

Filled with sand from 3484 to 3460. Run 5 sacks cement 3460 to 3430; Ripped pipe 3045: Worked 37 inches tension: Spotted 50 bbl. oil. Pulled 5 1/2 pipe. Mudded from 3430 to 230. Rock from 230 to 220. 25 sacks cement from 220 to 160. Mudded from 160 to 35ft. Rock from 35 to 30. 10 sacks cement to base of cellar.

(If additional description necessary, use BACK of this sheet)
Name of Plugging Contractor Glenn F. Arnold Pipe Plying Co
Address 207 E 6th Ellsworth Kansas

STATE OF Kansas, COUNTY OF Sefgwick,
L.K. Parrish (employee of owner) or (owner or operator) of the above-described well, being first duly sworn on oath, says: That I have knowledge of the facts, statements, and matters herein contained and the log of the above-described well as filed and that the same are true and correct. So help me God.

(Signature) L. K. Parrish
714-4 North Bank Bldg
(Address) Wichita, Kans

SUBSCRIBED AND SWORN to before me this 22nd day of May, 19 59

My commission expires August 3, 1960
Virginia T. Wild
Virginia T. Wild, Notary Public

PLUGGING
FILE SEC 11 T. 21 R. 26
BOOK PAGE 32 LINE 32

WELL LOG

L. K. PARRISH

Commenced: March 19, 1959

Contractor: Quaker Drilling Co., Inc.

Completed: March 27, 1959

No. 1 Heim
NE NE NW Sec. 11-21S-12W
Stafford County, Kansas

Elevation: 1637 KB

Casing Record:

Set 8 5/8 inch casing at 238 feet with 275 sacks cement
Set 5 1/2 inch casing at 3470 feet with 75 sacks cement

(Figures Indicate the Bottom of the Formations)

<u>FORMATION</u>	<u>DEPTH</u>	<u>FORMATION TOPS</u>	
Sand and Gravel	165	Heebner	3053 -1216
Shale and Shells	238	Brown Lime	3186 -1349
Red Bed	608	Lansing	3199 -1362
Anhydrite	632	Base of Kansas City	3420 -1583
Shale and Shells	1575	Simpson Shale	3426 -1589
Lime and Shale	1795	Arbuckle	3468 -1631
Sandy Lime and Shale	1920	Rotary Total Depth	3478 -1641
Lime and Shale	2300		
Shale and Shells	2490		
Shale	2590		
Lime and Shale	3260		
Lime	3420		
Lime and Shale	3468		
Dolomite	3478		


We hereby certify the foregoing to be a true and correct copy of the Driller's Log of the well drilled in the NE NE NW of Section 11, Township 21 South, Range 12 West, Stafford County, Kansas.

QUAKER DRILLING CO., INC.


By:


 Thomas M. McCaul, President

SUBSCRIBED AND SWORN TO before me a Notary Public this 31st day of March, 1959.


 Virginia Mundell, Notary Public

MY COMMISSION EXPIRES:
August 10, 1961



WICHITA COMMISSION
MAY 12 1959
CONSERVATION DIVISION
Wichita, Kansas