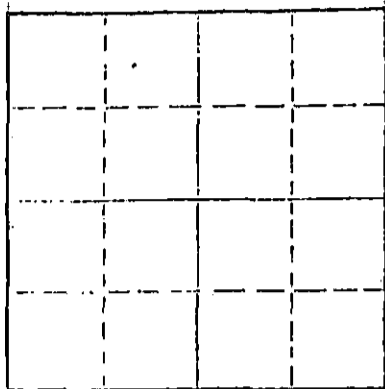


STATE OF KANSAS  
STATE CORPORATION COMMISSION

Form CP-4

Give All Information Completely  
Make Required Affidavit  
Mail or Deliver Report to:  
Conservation Division  
State Corporation Commission  
P. O. Box 17027  
Wichita, Kansas 67217

WELL PLUGGING RECORD



Locate well correctly on above  
Section Plat

Stafford

County, Sec. 26 Twp. 21 Rge. (E) 14 (W)

Location as "NE/CNW/SW" or footage from lines W/2 NE NE

Lease Owner Wolland, Inc.

Lease Name Boxwell Well No. 2

Office Address P. O. Box 519 - Great Bend, Kansas 67530

Character of Well (completed as Oil, Gas or Dry Hole) Dry Hole

Date well completed November 13, 19 74

Application for plugging filed November 13, 19 74

Application for plugging approved 19

Plugging commenced November 13, 19 74

Plugging completed November 13, 19 74

Reason for abandonment of well or producing formation Dry Hole

If a producing well is abandoned, date of last production 19

Was permission obtained from the Conservation Division or its agents before plugging was commenced? yes

Name of Conservation Agent who supervised plugging of this well George Russell Bieberstein - Attica, Kansas

Producing formation Depth to top Bottom C Total Depth of Well 3800 Feet

Show depth and thickness of all water, oil and gas formations.

OIL, GAS OR WATER RECORDS

CASING RECORD

FORMATION	CONTENT	FROM	TO	SIZE	PUT IN	PULLED OUT
	Surface					
	Casing	0	264'	8 5/8"	264'	none

Describe in detail the manner in which the well was plugged, indicating where the mud fluid was placed and the method or methods used in introducing it into the hole. If cement or other plugs were used, state the character of same and depth placed, from feet to feet for each plug set.

Heavy mud from Total Depth to 200'  
25 sack cement, plug, mud to 40'  
a plug, bridged, 10 sacks cement to base  
cellar, 2 sack cement in rat hole.  
Job completed at 12:00 AM.

RECEIVED  
STATE CORPORATION COMMISSION  
NOV 15 1974  
CONSERVATION DIVISION  
Wichita, Kansas

(If additional description is necessary, use BACK of this sheet)

Name of Plugging Contractor Search Drilling Company

Address P. O. Box 18148 - Wichita, Kansas 67218

STATE OF Kansas COUNTY OF Sedgwick, ss.

E. F. Day (Search Drilling Co.) (employee of owner) or (owner or operator) of the above-described

well, being first duly sworn on oath, says: That I have knowledge of the facts, statements, and matters herein contained and the log of the above-described well is filed and that the same are true and correct. So help me God.

(Signature) E. F. Day


Search DRILLING Co., Wichita, Kansas

(Address)

Subscribed and sworn to before me this 14th day of November, 19 74

February 19, 1977

Maxine Dressen Notary Public.



DRILLERS LOG

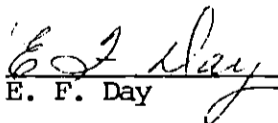
<u>CASING RECORD:</u> 8 5/8" set at 264' w/200 sacks cement	<u>OPERATOR:</u> Wolland, Inc.	<u>DESCRIPTION:</u> Boxwell #2
<u>TOTAL DEPTH:</u> 3800'	<u>CONTRACTOR:</u> Search DRilling Company	W/2 NE NE, Sec. 26-21S-14W Stafford County, Kansas
	<u>COMMENCED:</u> November 8, 1974	
	<u>COMPLETED:</u> November 14, 1974	

<u>FORMATION</u>	<u>FROM</u>	<u>TO</u>	<u>REMARKS</u>
Top Soil	0	30	
Snad	30	180	
Shale	180	275	
Shale, Shells, Redbed	275	850	
Shale	850	1614	
Lime and Shale	1614	1701	
Lime and Shale	1701	1985	
Shale and Lime	1985	2220	
Shale and Lime	2220	2585	
Shale and Lime	2585	2873	
Lime with Shale	2873	3070	
Shale and Lime	3070	3267	
Lime and Shale	3267	3440	
Lime	3440	3540	
Lime and Shale	3540	3600	
Lime	3600	3620	
Lime	3620	3673	
Cherty Shale	3673	3775	
Arbuckle Lime	3775	3800	D&A

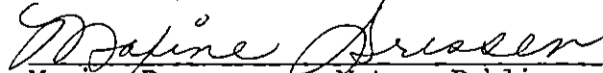
**RECEIVED**  
 STATE CORPORATION COMMISSION  
 NOV 15 1974  
 CONSERVATION DIVISION  
 (Vichita, Kansas)

I certify that this is a true and correct copy of the above log to the best of my knowledge.

SEARCH DRILLING COMPANY

  
 E. F. Day

Subscribed and sworn to before me this 14th. day of November, 1974.

  
 Maxine Dressen Notary Public

